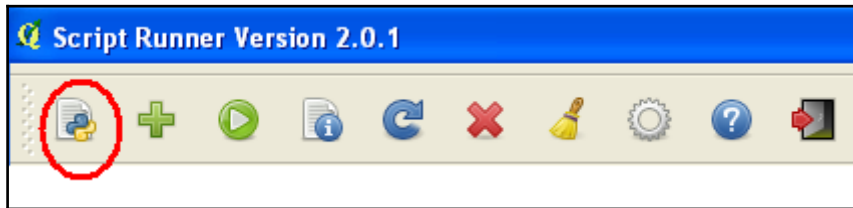
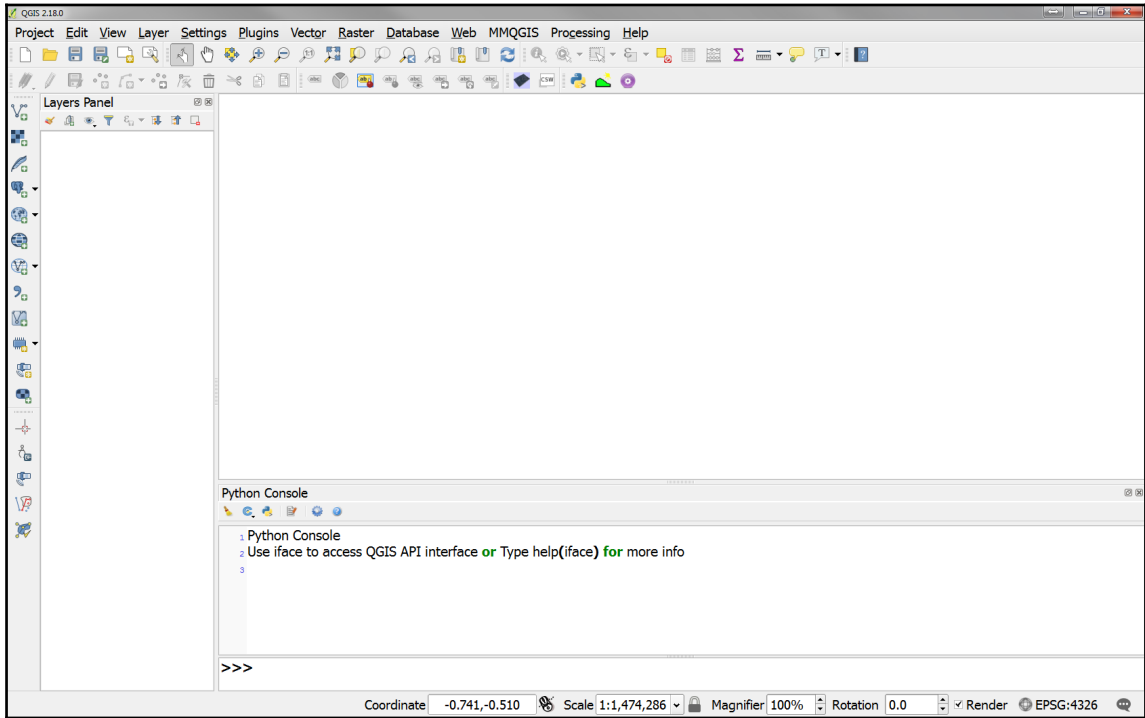
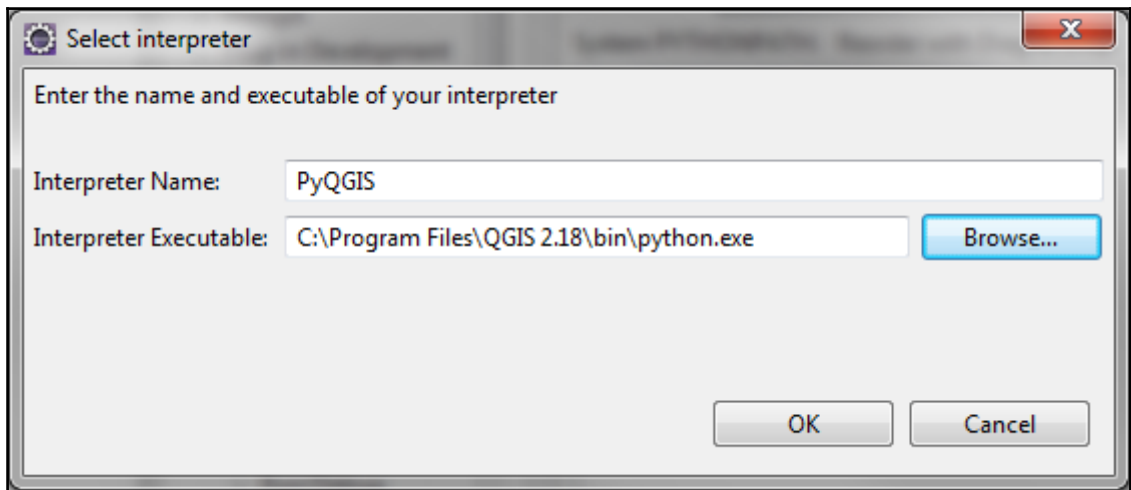
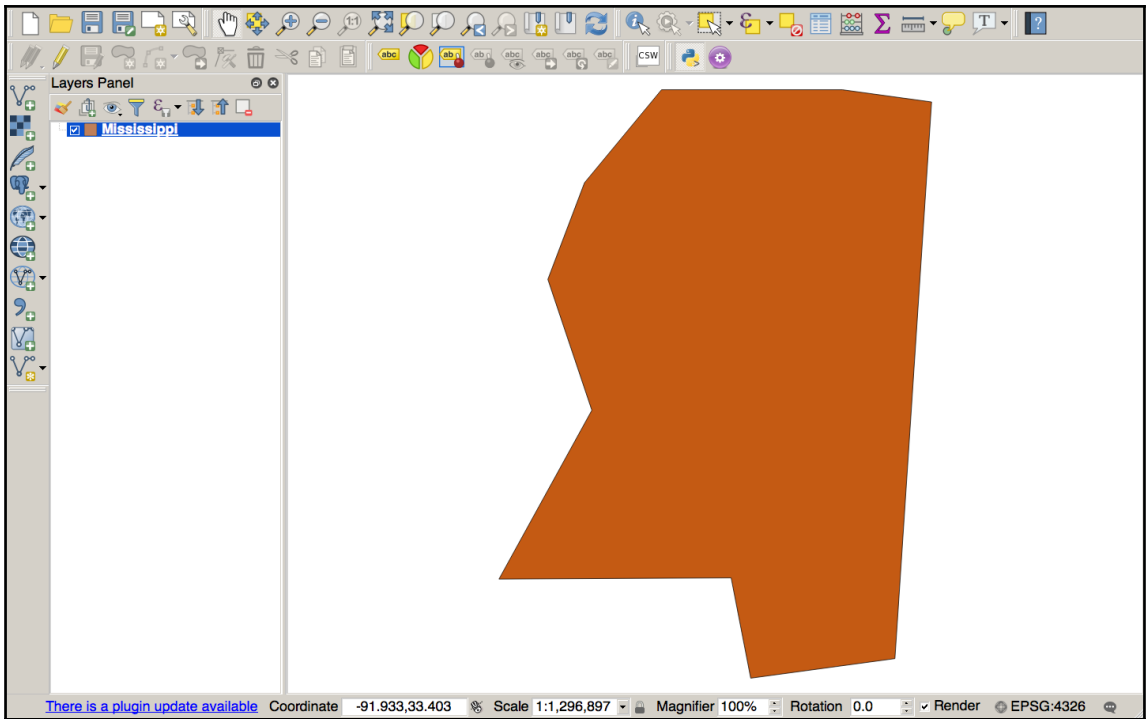
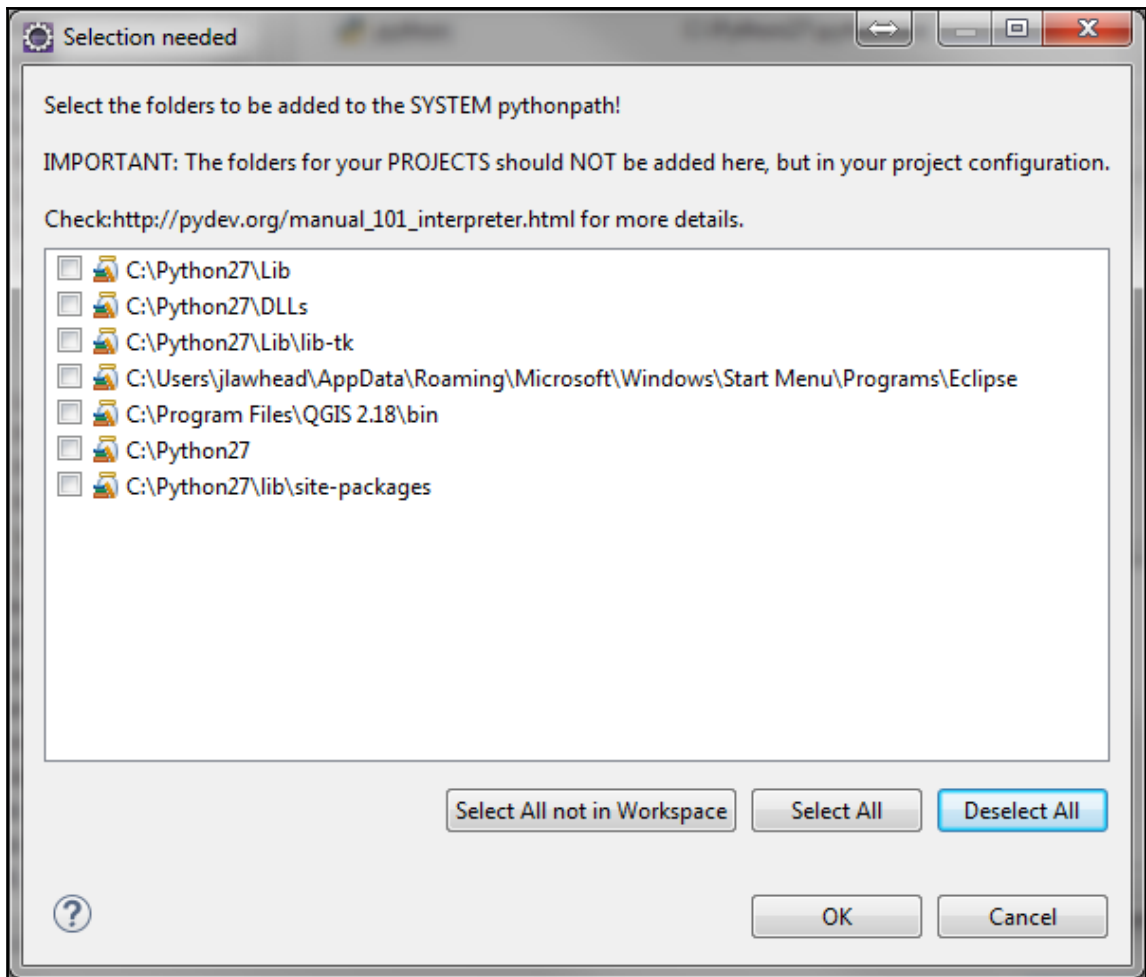
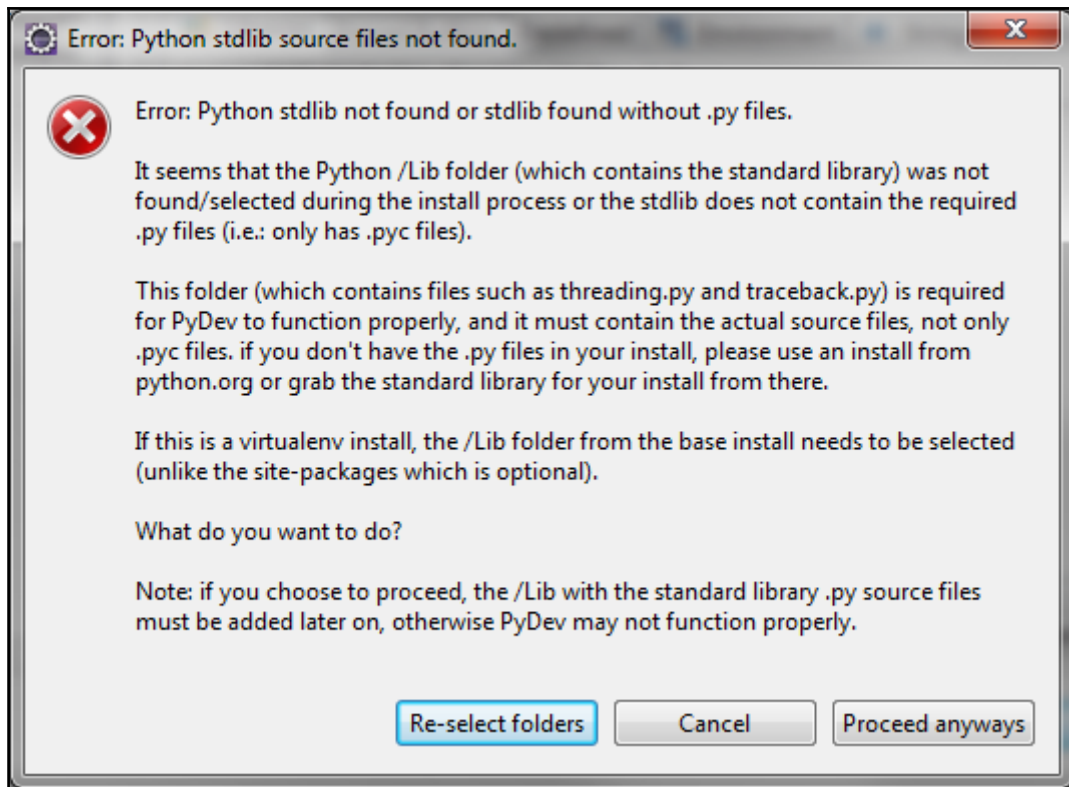


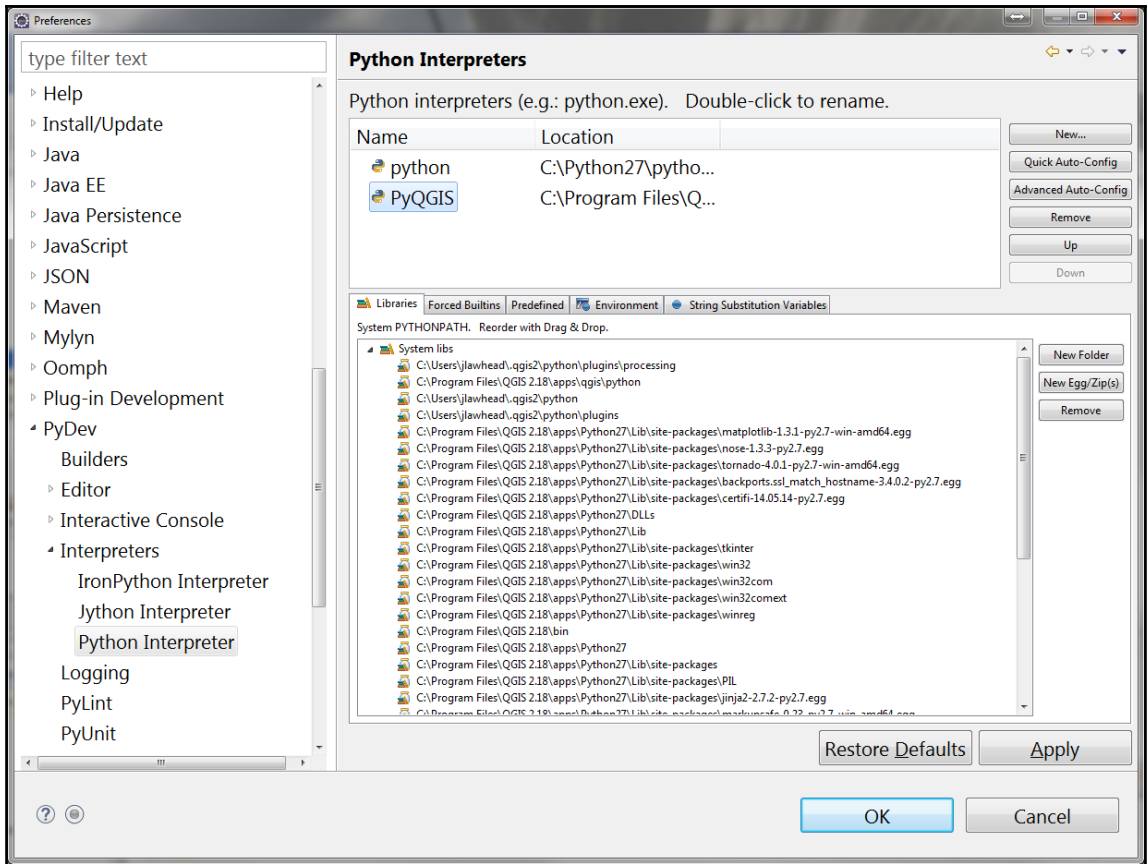
Chapter 1: Automating QGIS

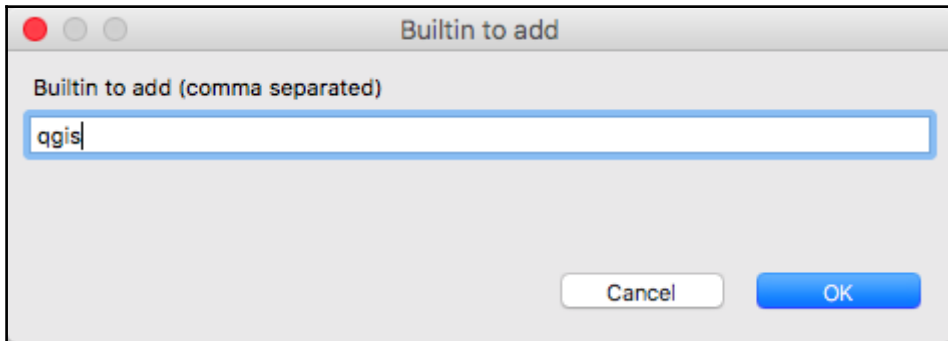
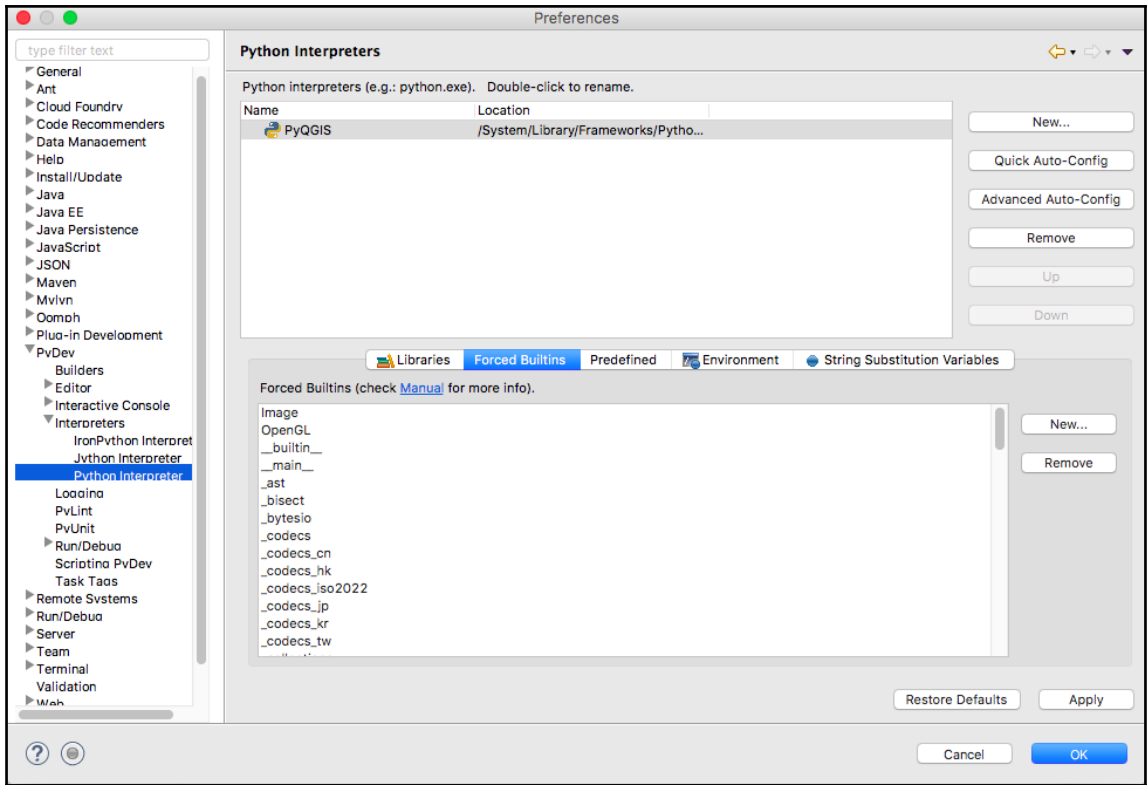


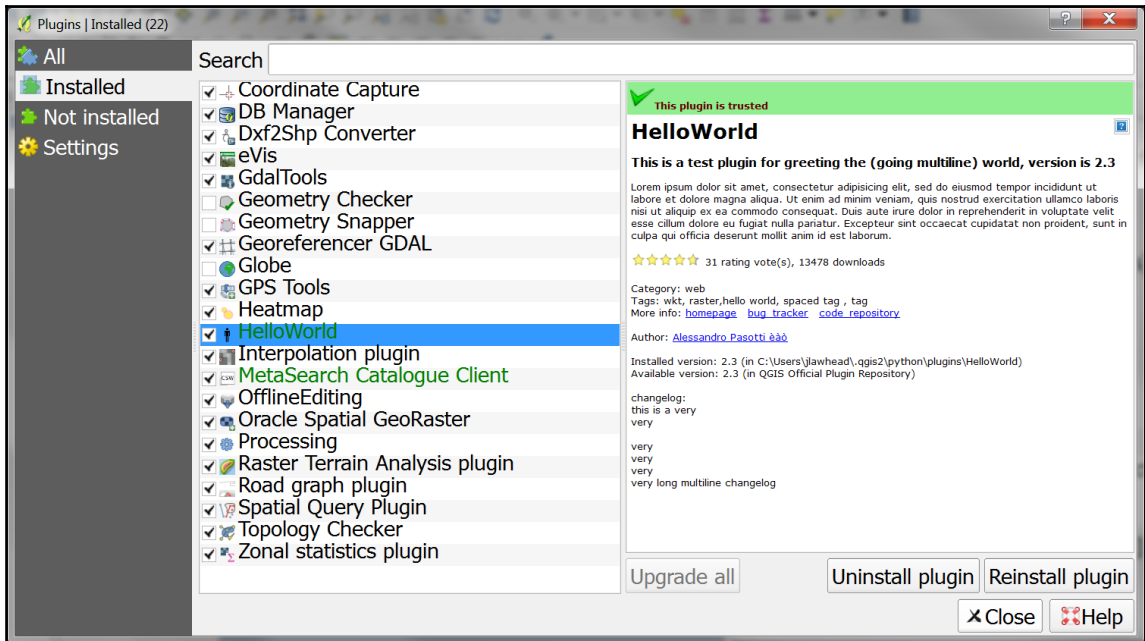
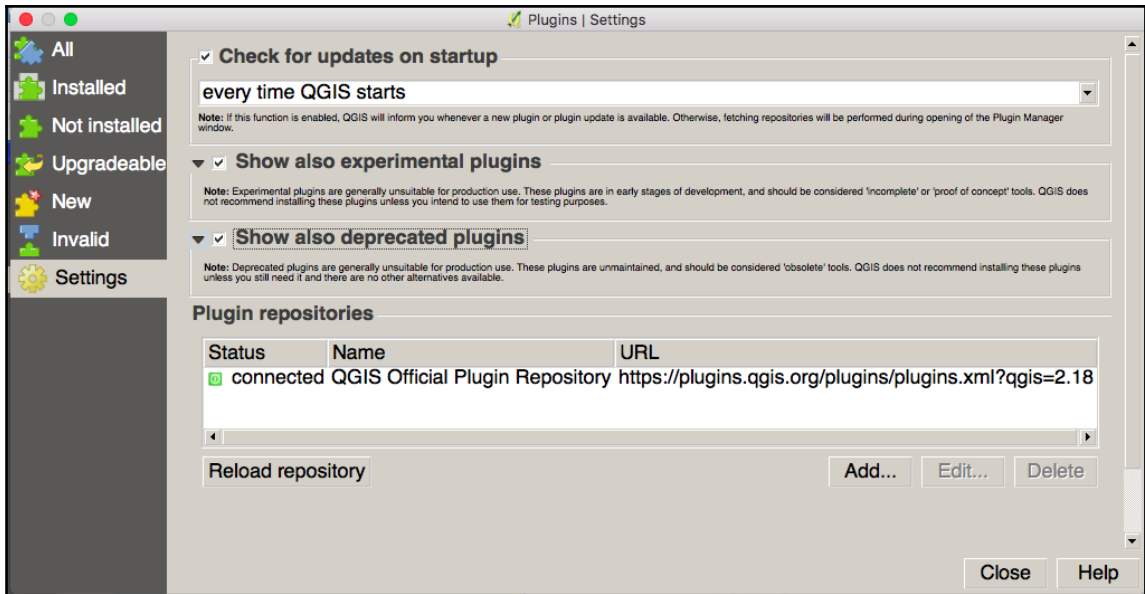










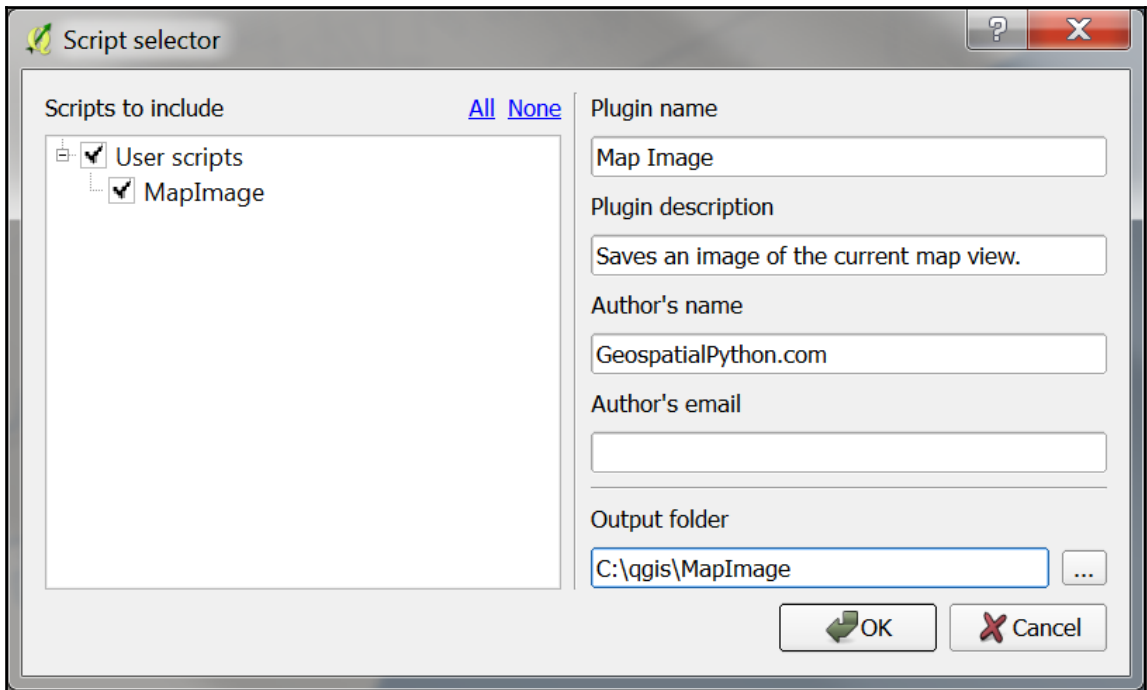


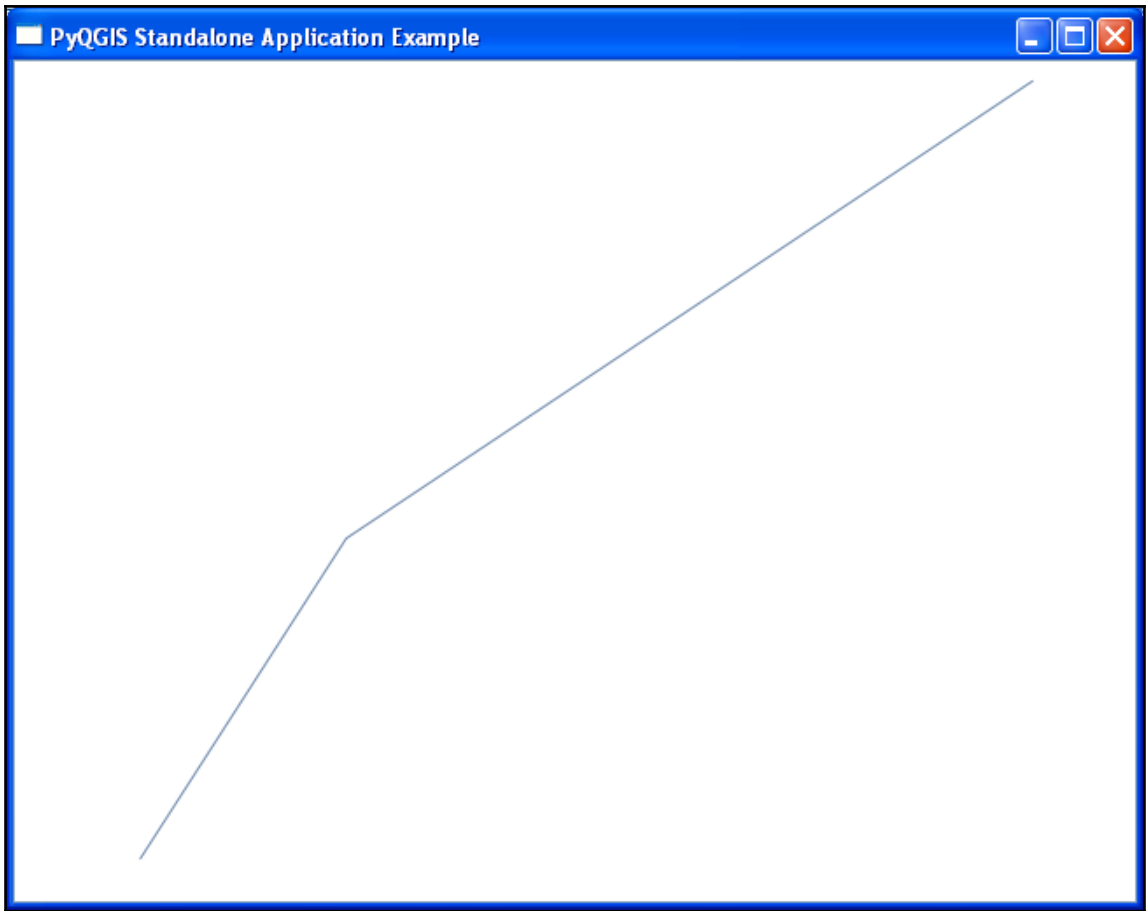
```
30
31 # run
32 def hello_world(self):
33     QMessageBox.information(self iface.mainW
34     return
35
36
37
38
39 if __name__ == "__main__":
40     pass
41
```

QGIS Plugin Builder - Version 2.16.0

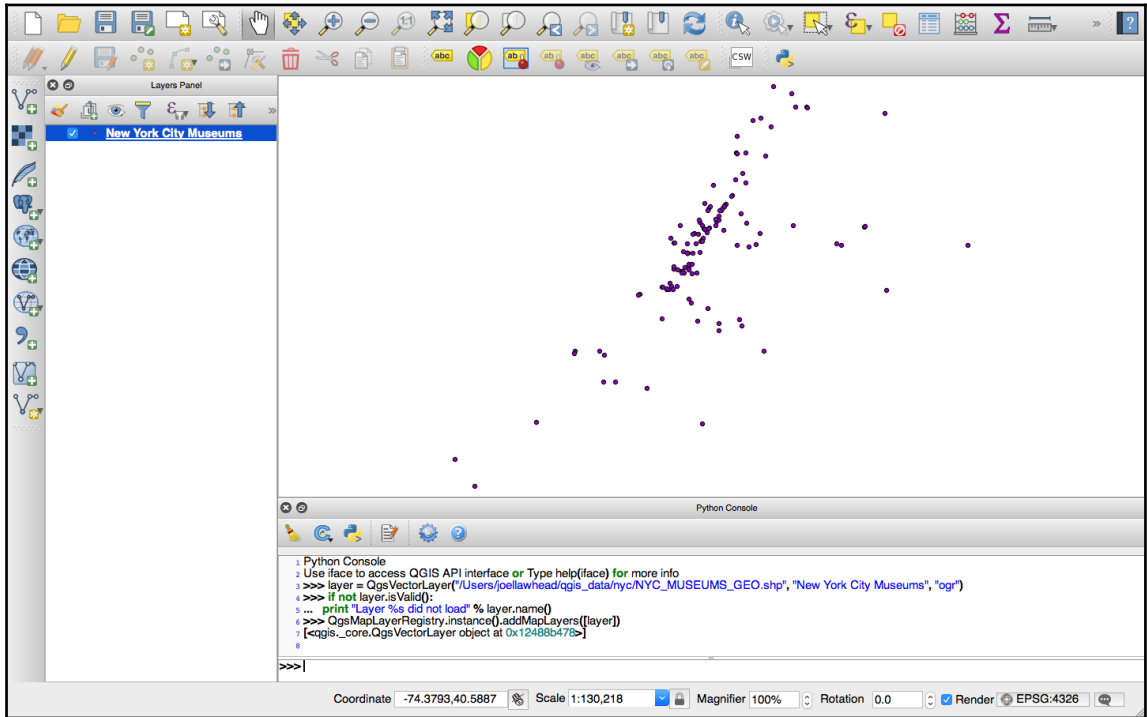
QGIS Plugin Builder

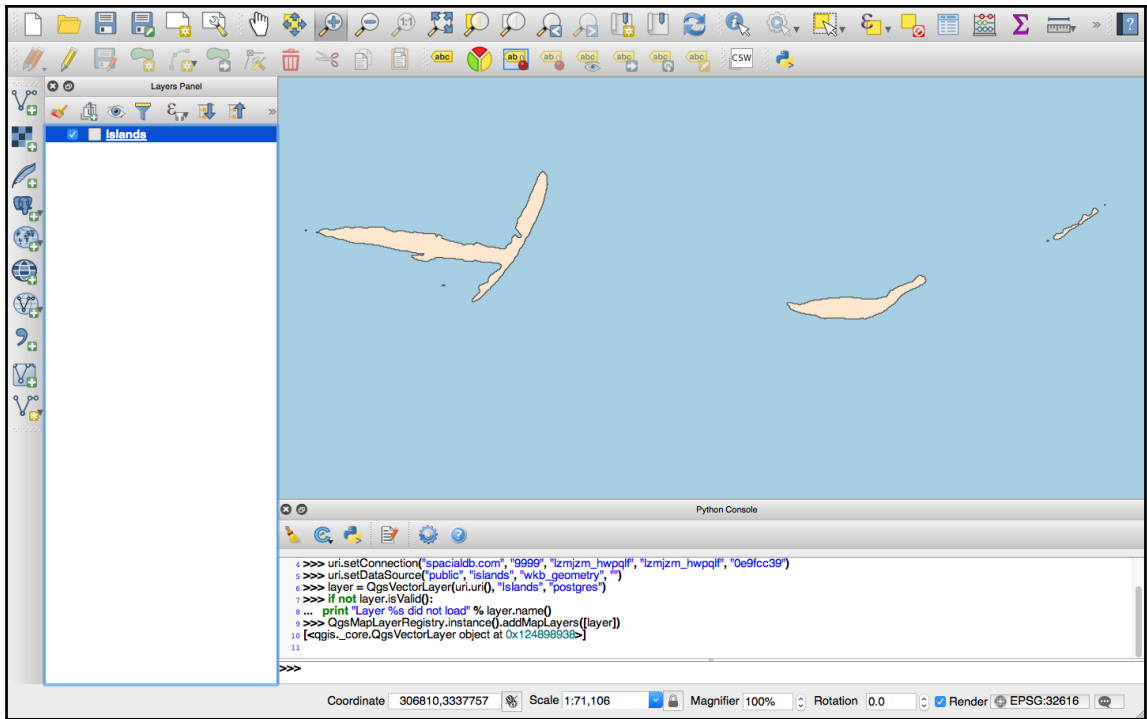
Class name	<input type="text" value="MyPlugin"/>
Plugin name	<input type="text" value="My Plugin"/>
Description	<input type="text" value="A Demonstration Plugin"/>
Module name	<input type="text" value="myplugin"/>
Version number	<input type="text" value="0.1"/>
Minimum QGIS version	<input type="text" value="2.0"/>
Author/Company	<input type="text" value="Joel Lawhead"/>
Email address	<input type="text" value="jlawhead@geospatialpython.com"/>

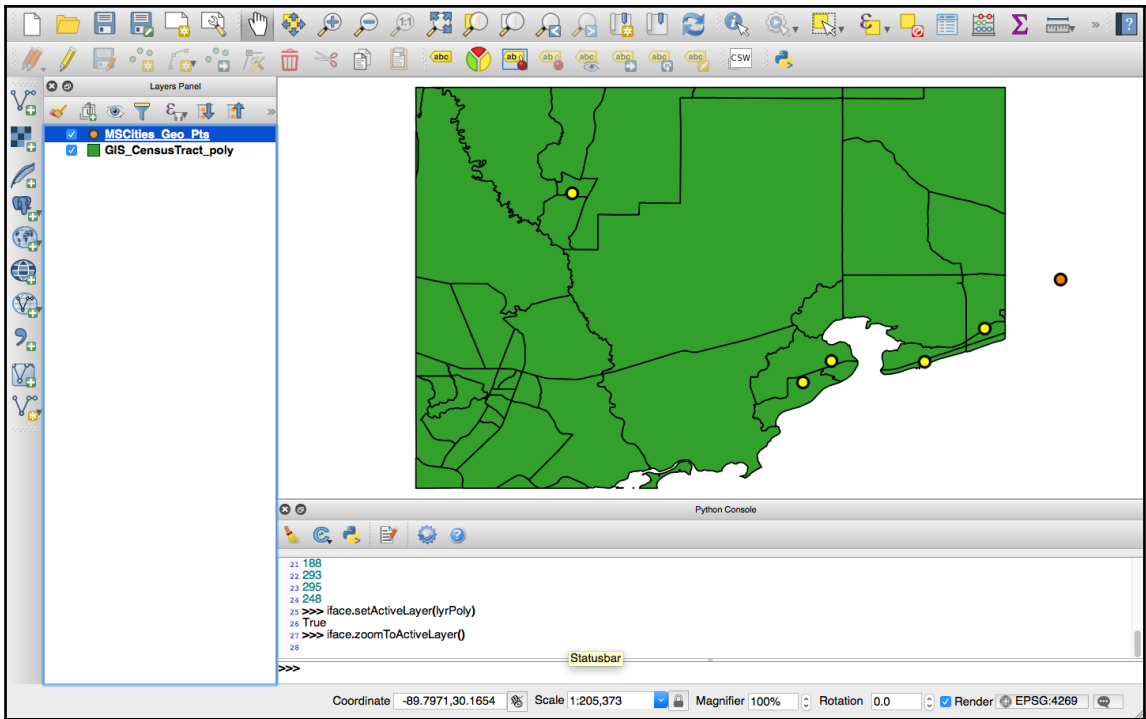


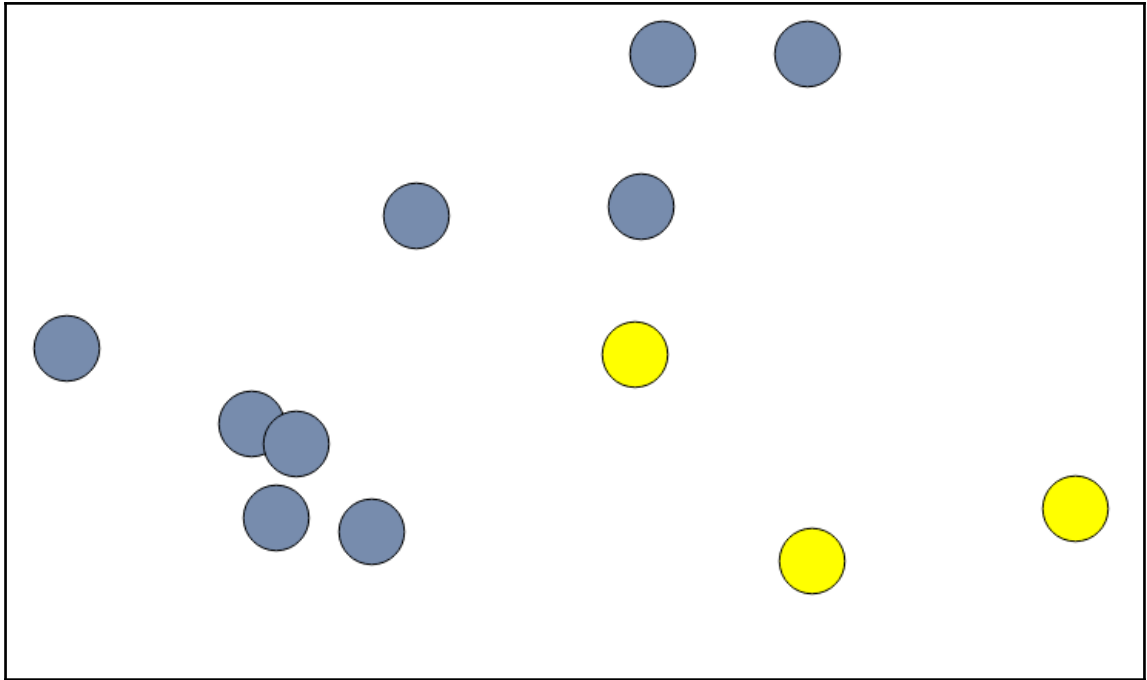


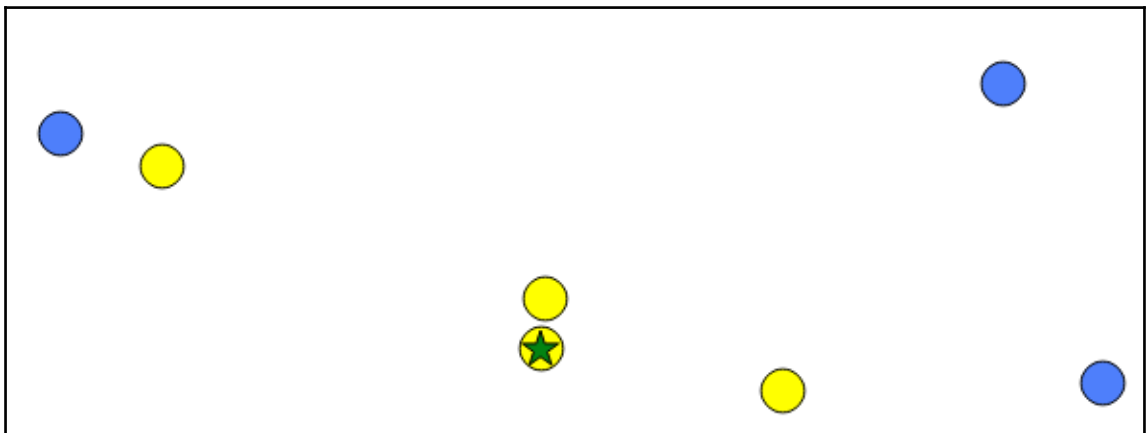
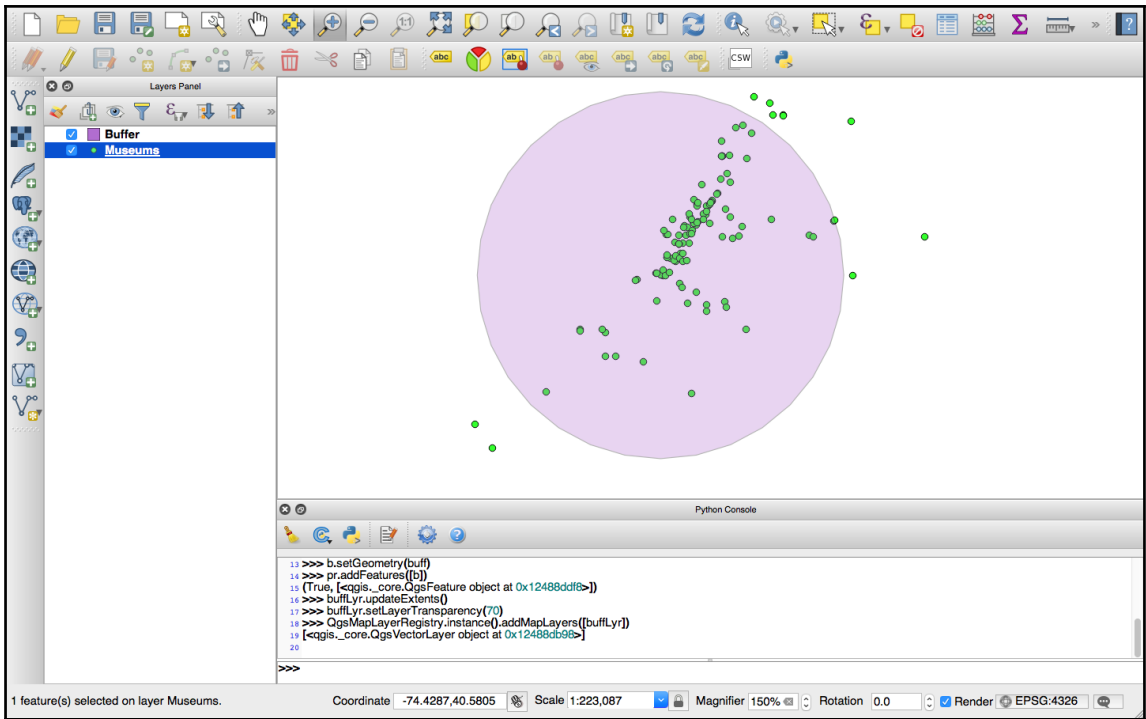
Chapter 2: Querying Vector Data

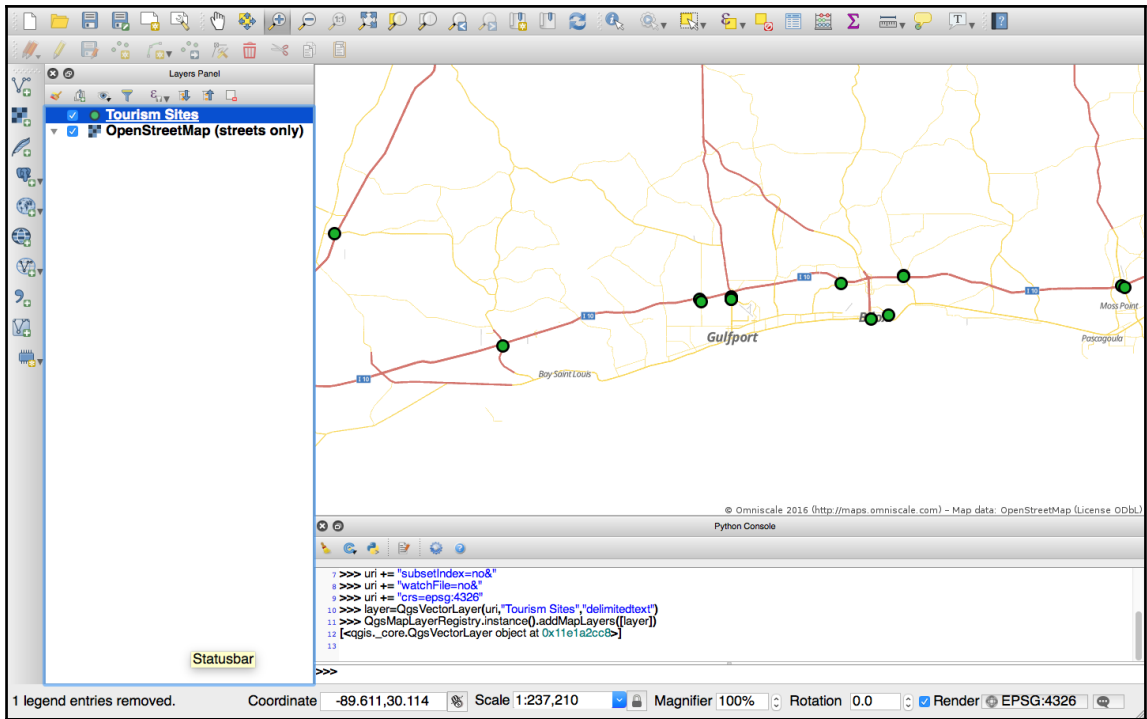




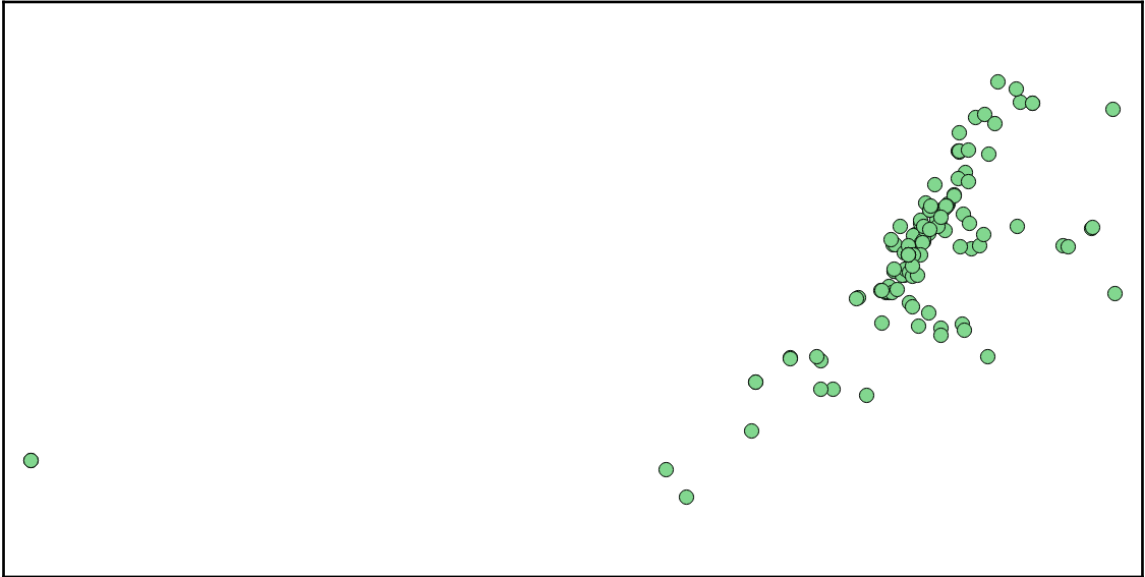


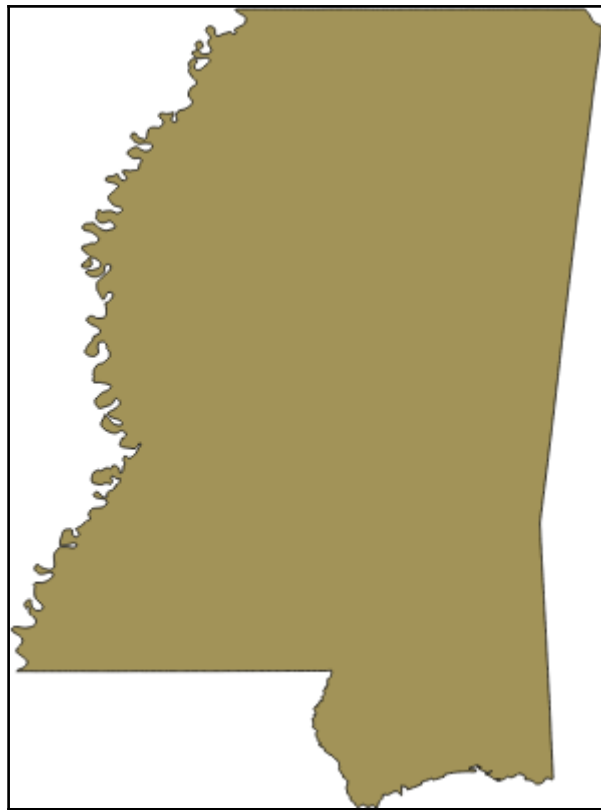


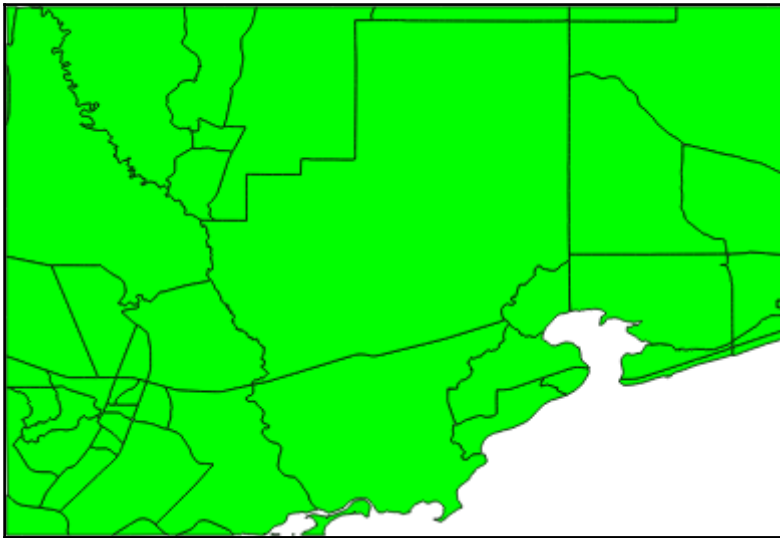
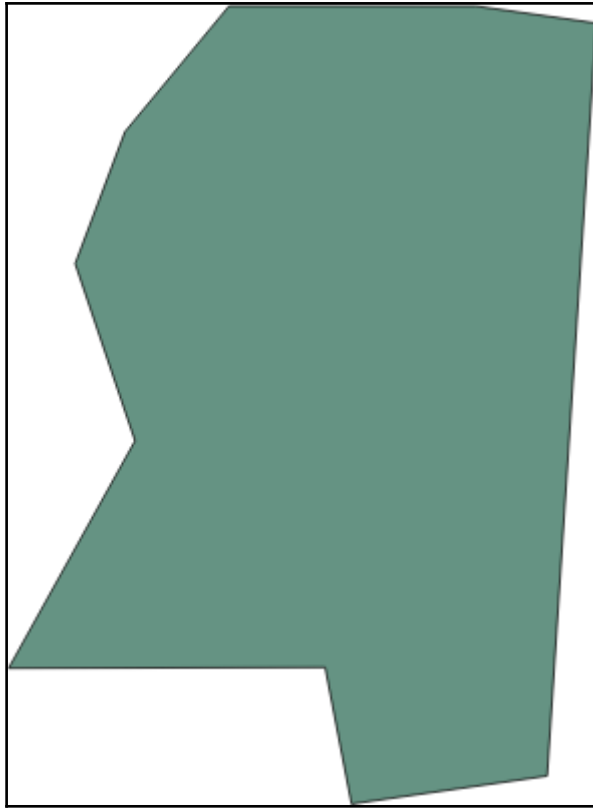


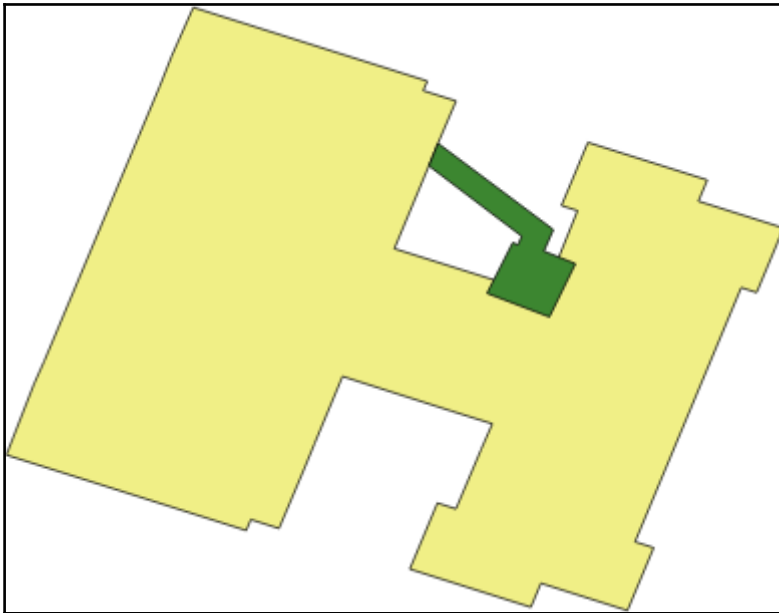
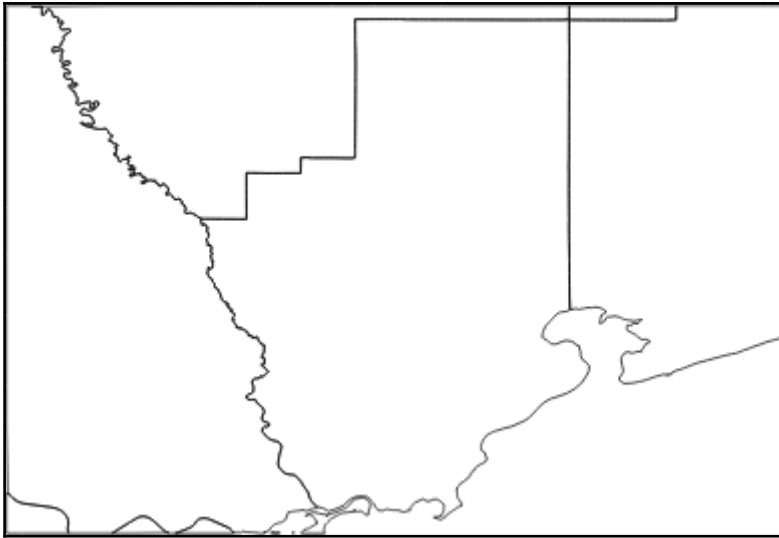


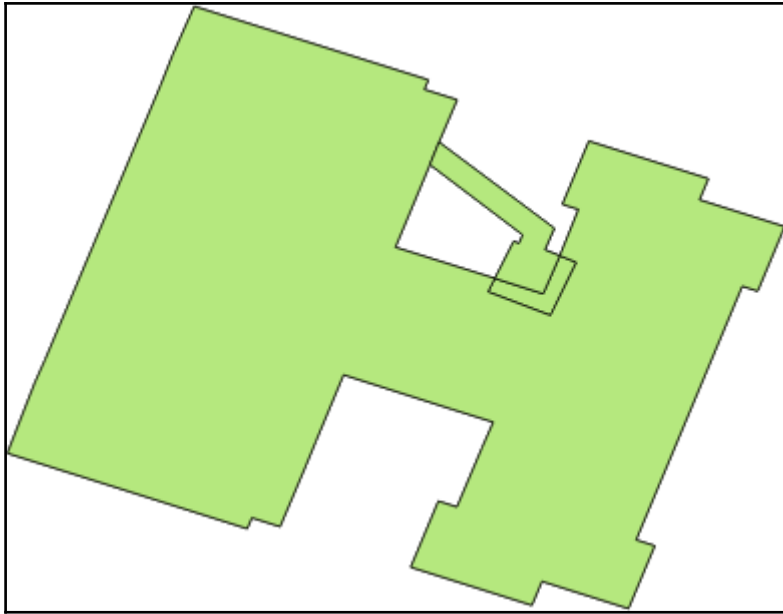
Chapter 3: Editing Vector Data






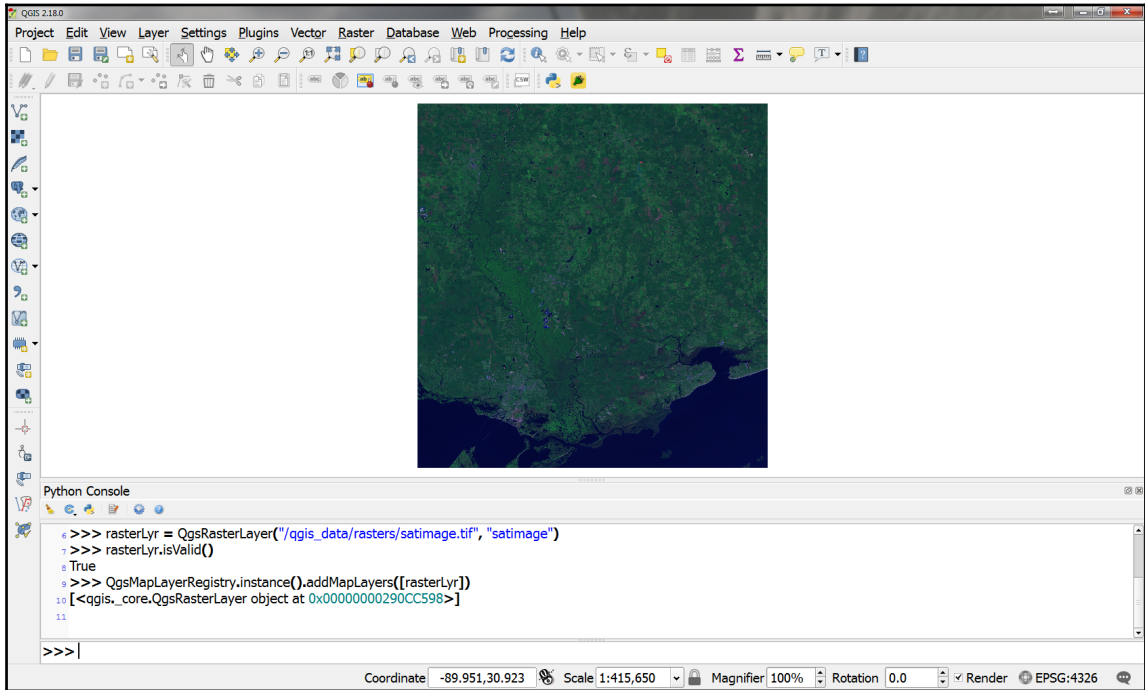





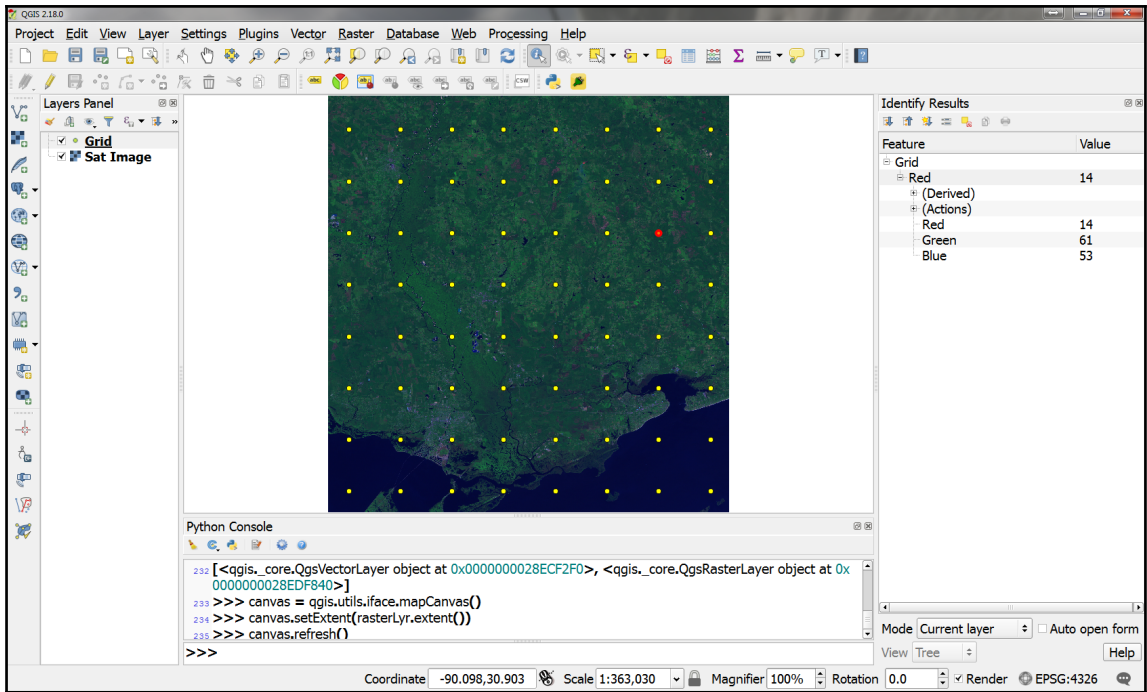


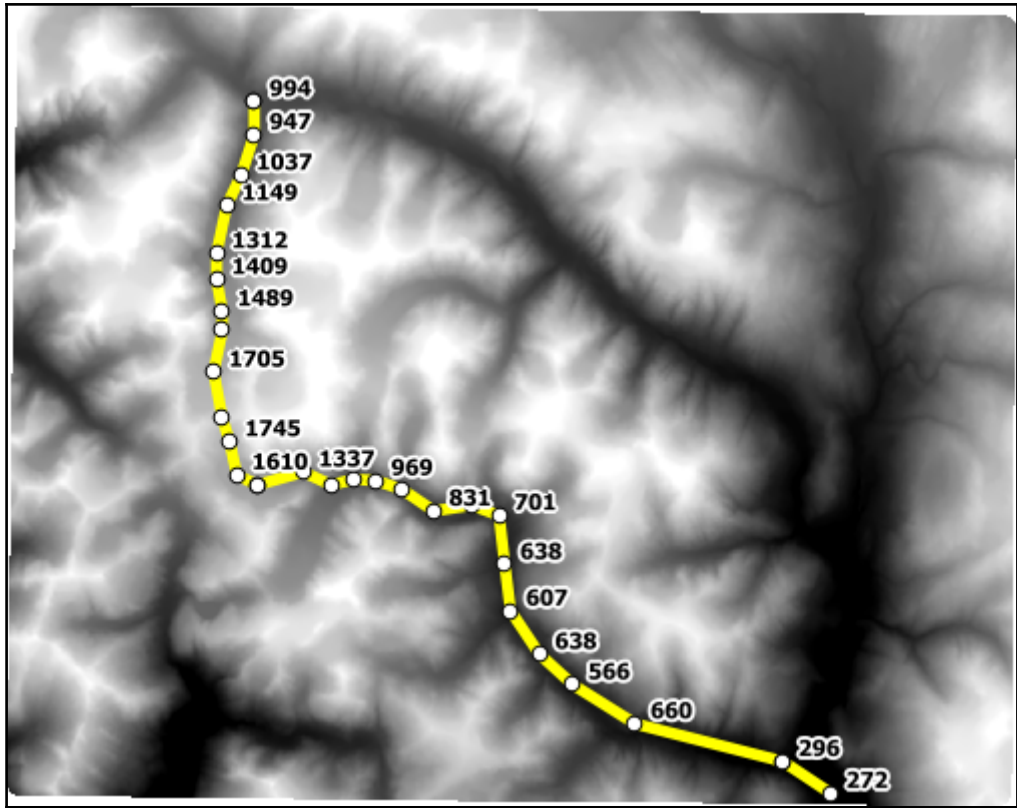


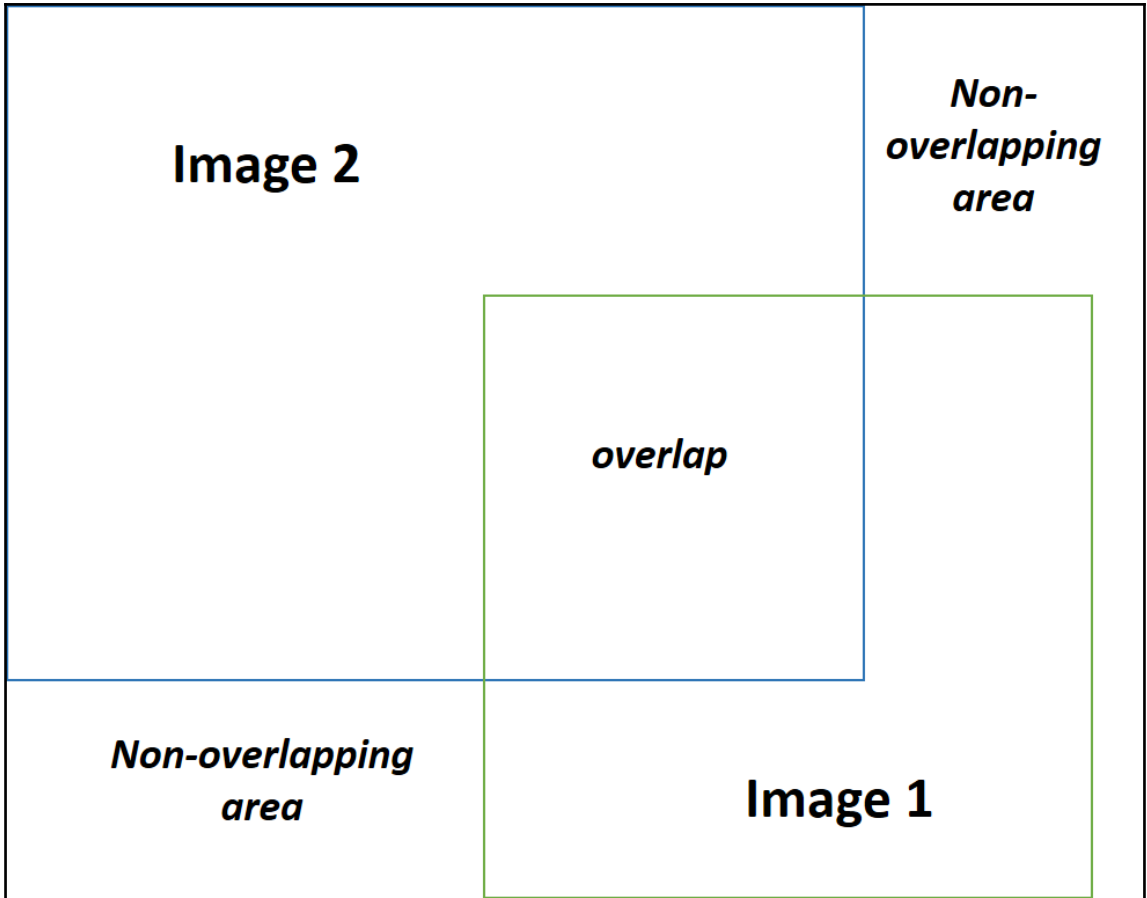
Chapter 4: Using Raster Data

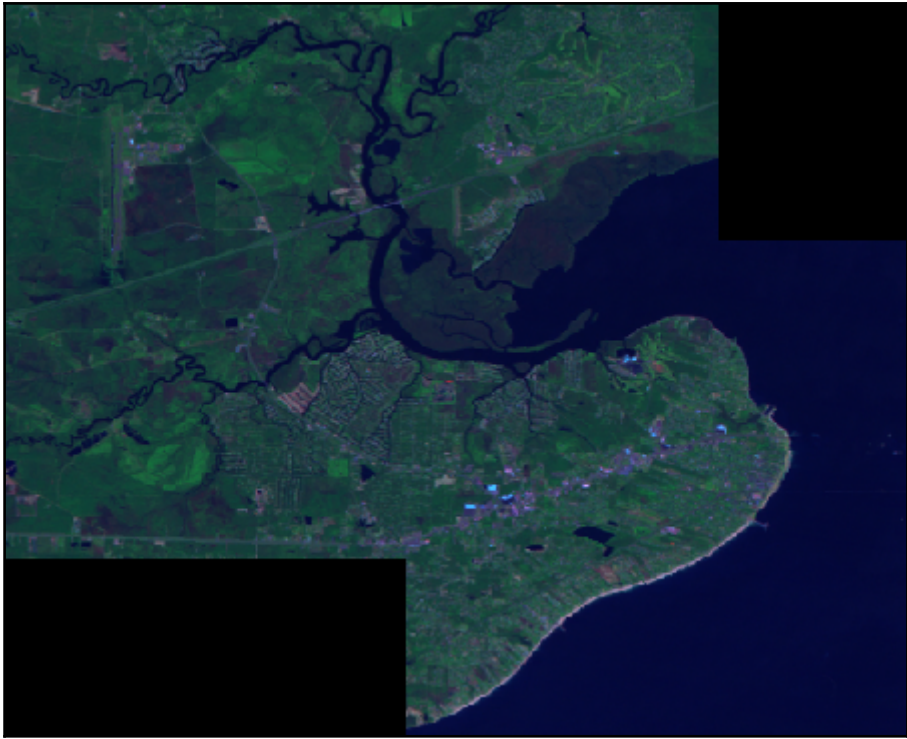


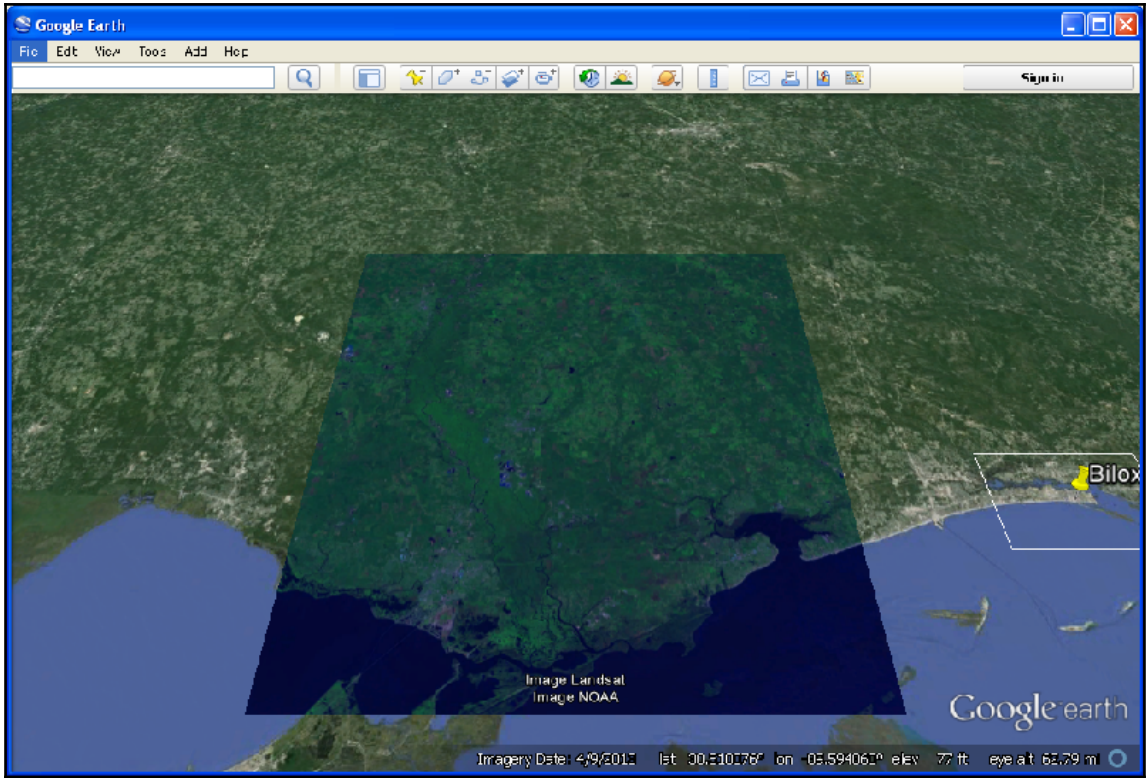


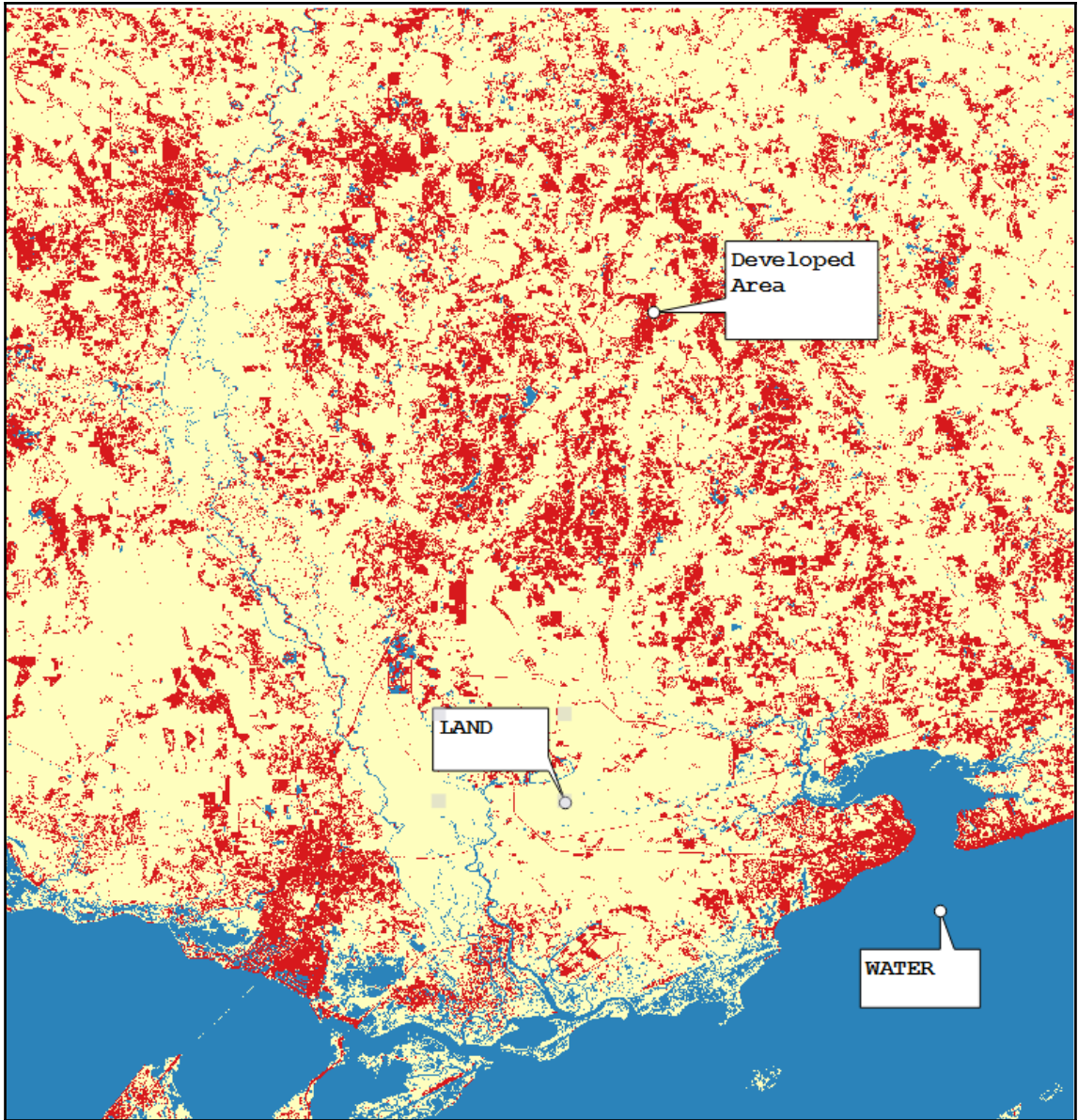


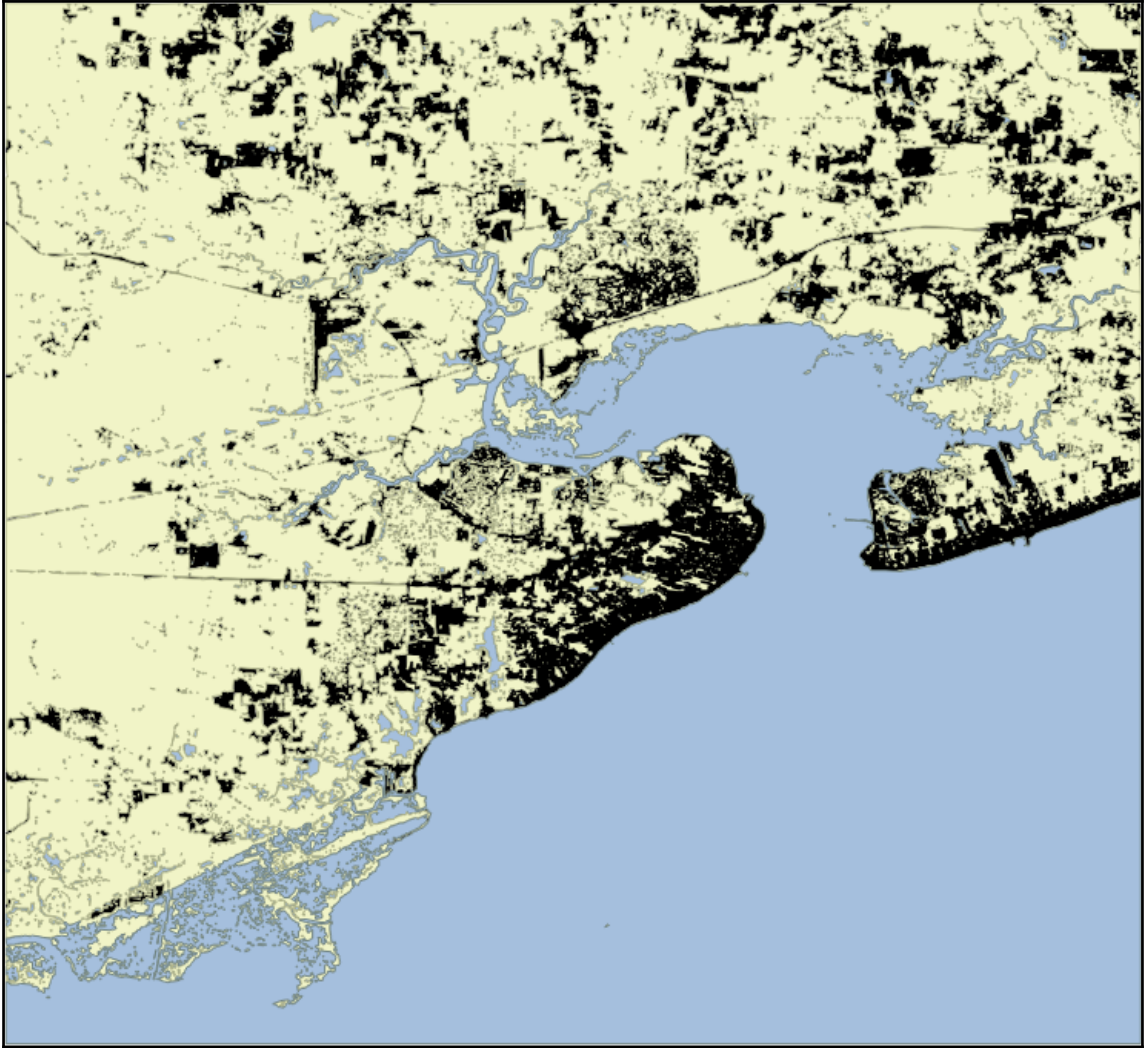


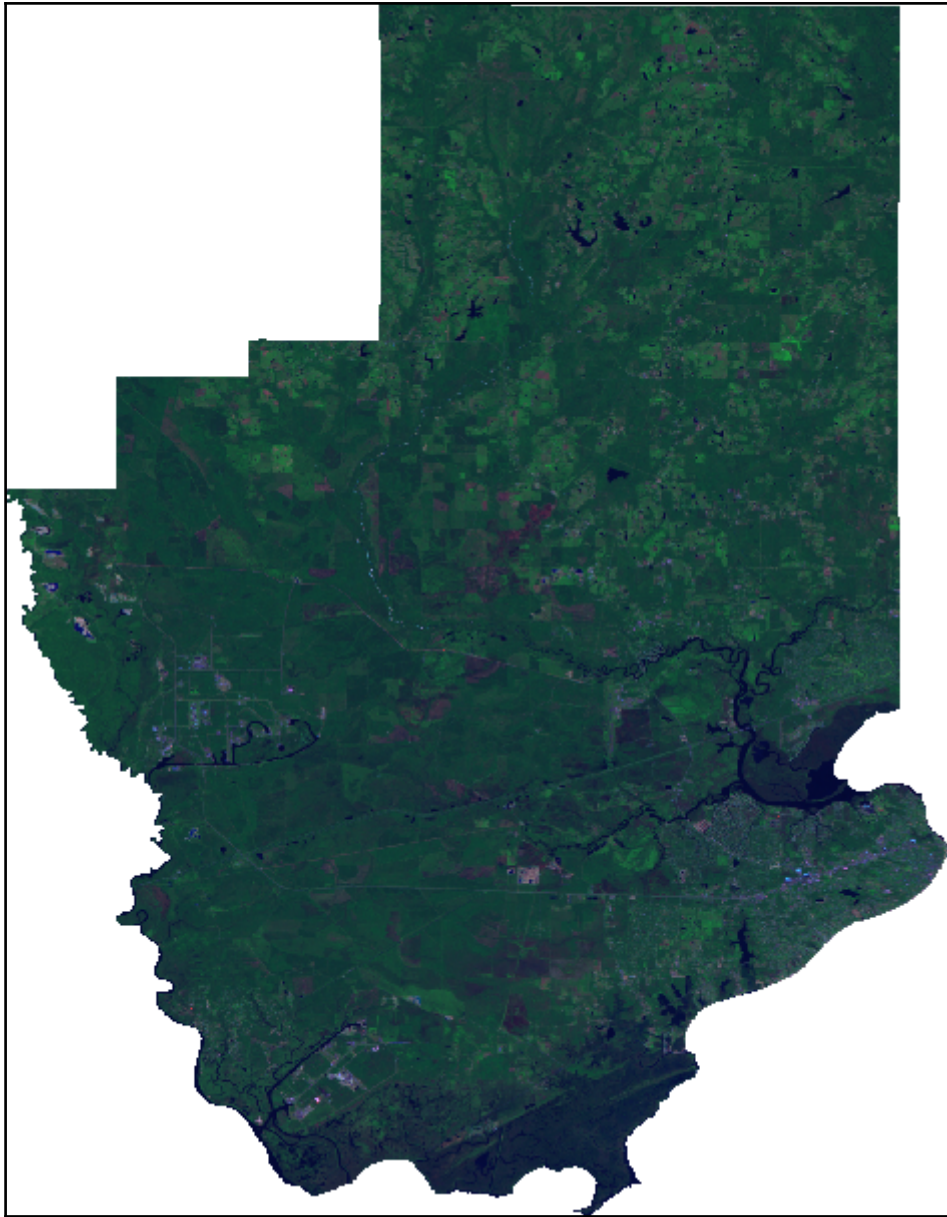




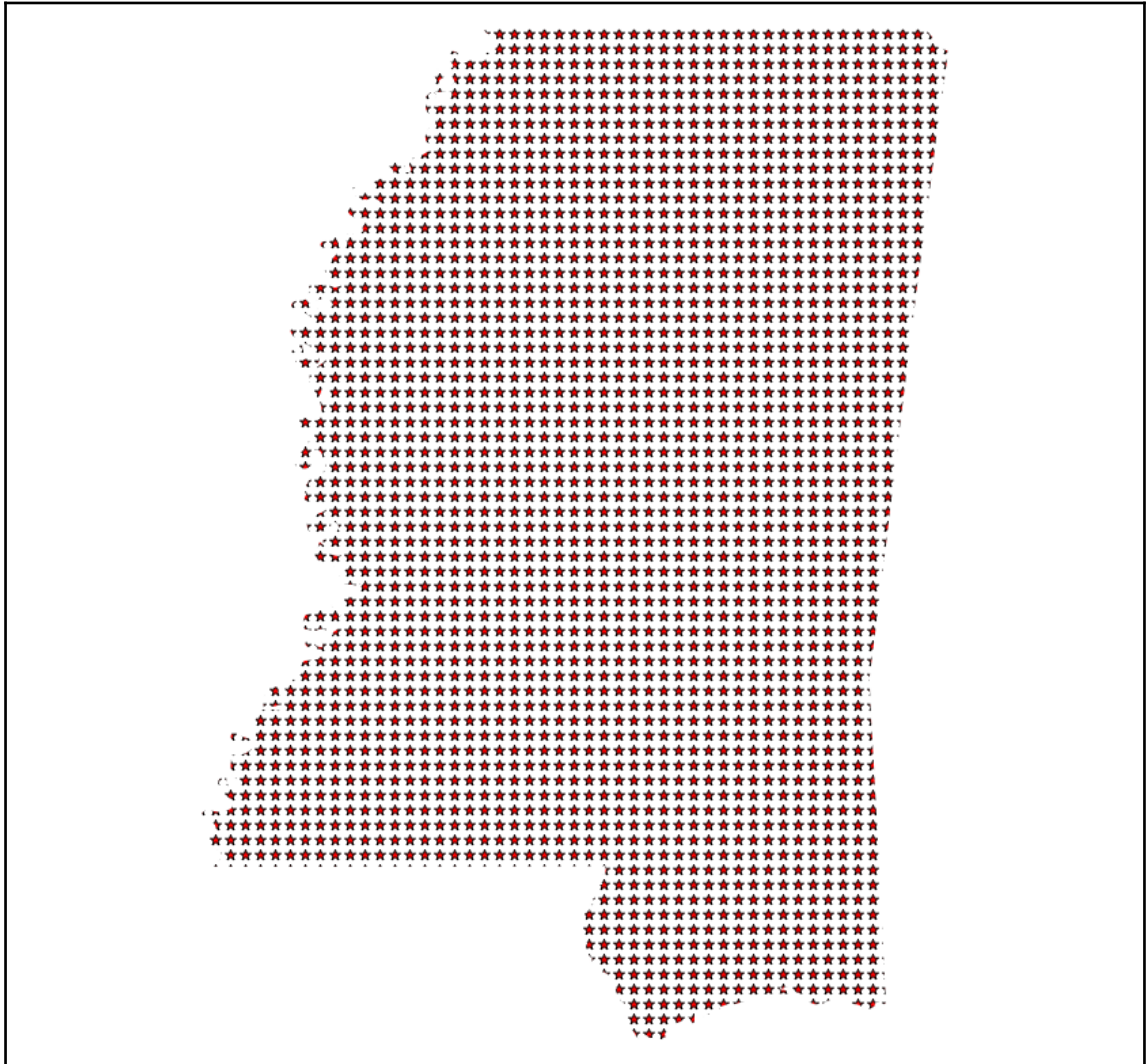


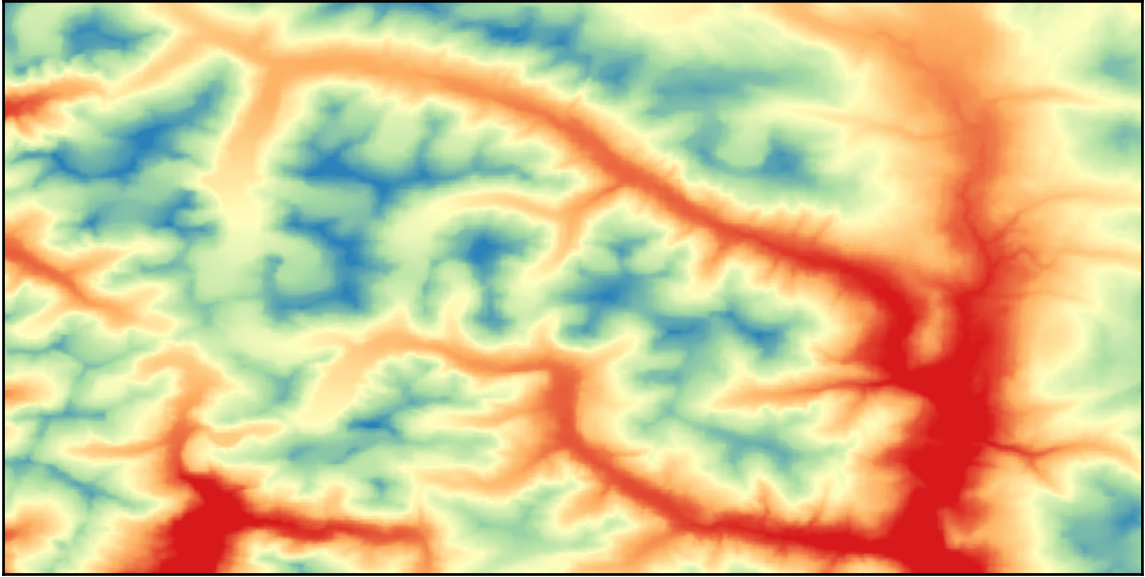






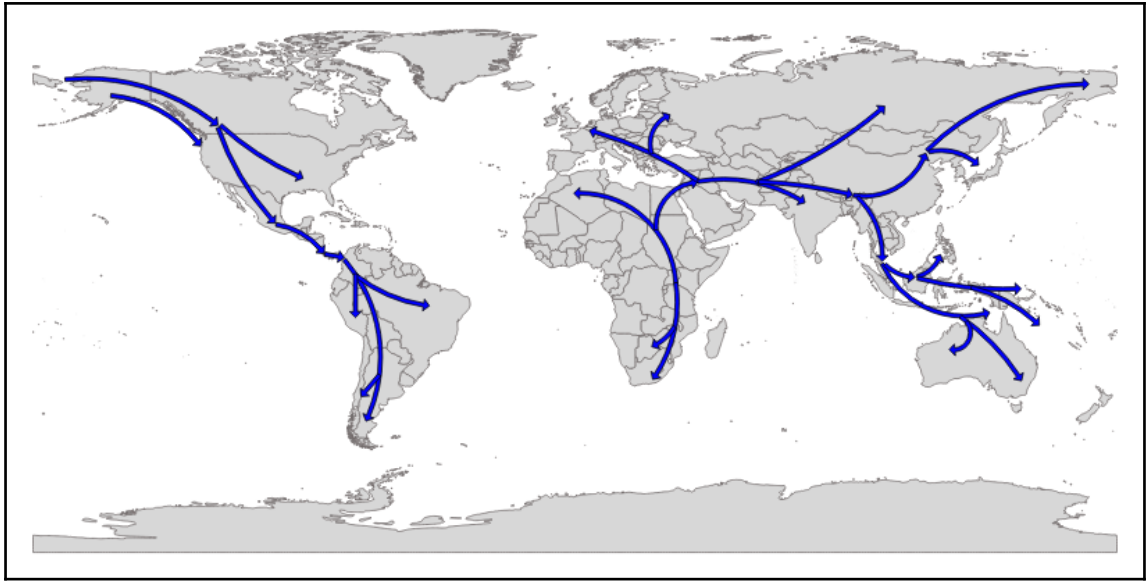



Chapter 5: Creating Dynamic Maps

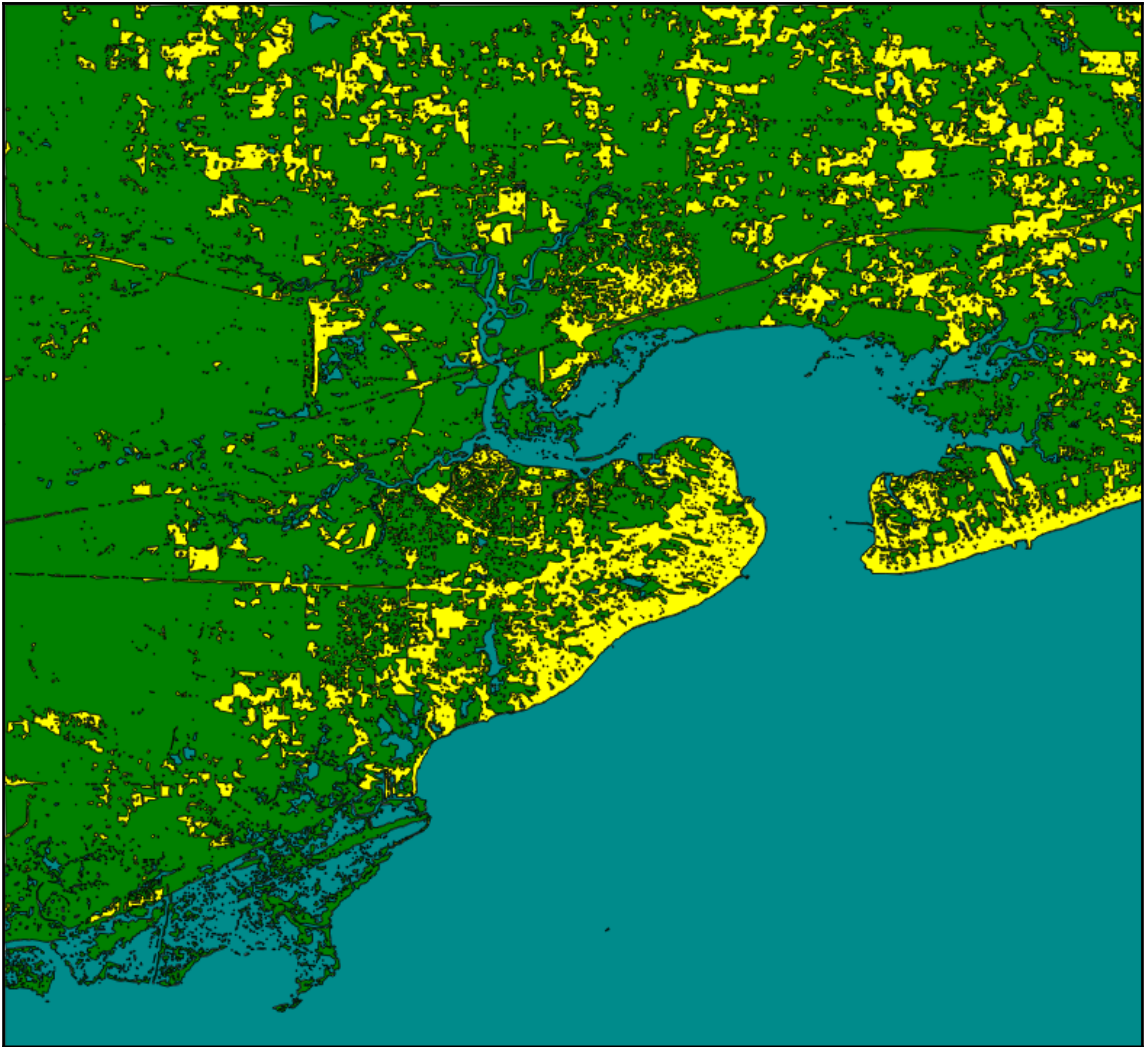


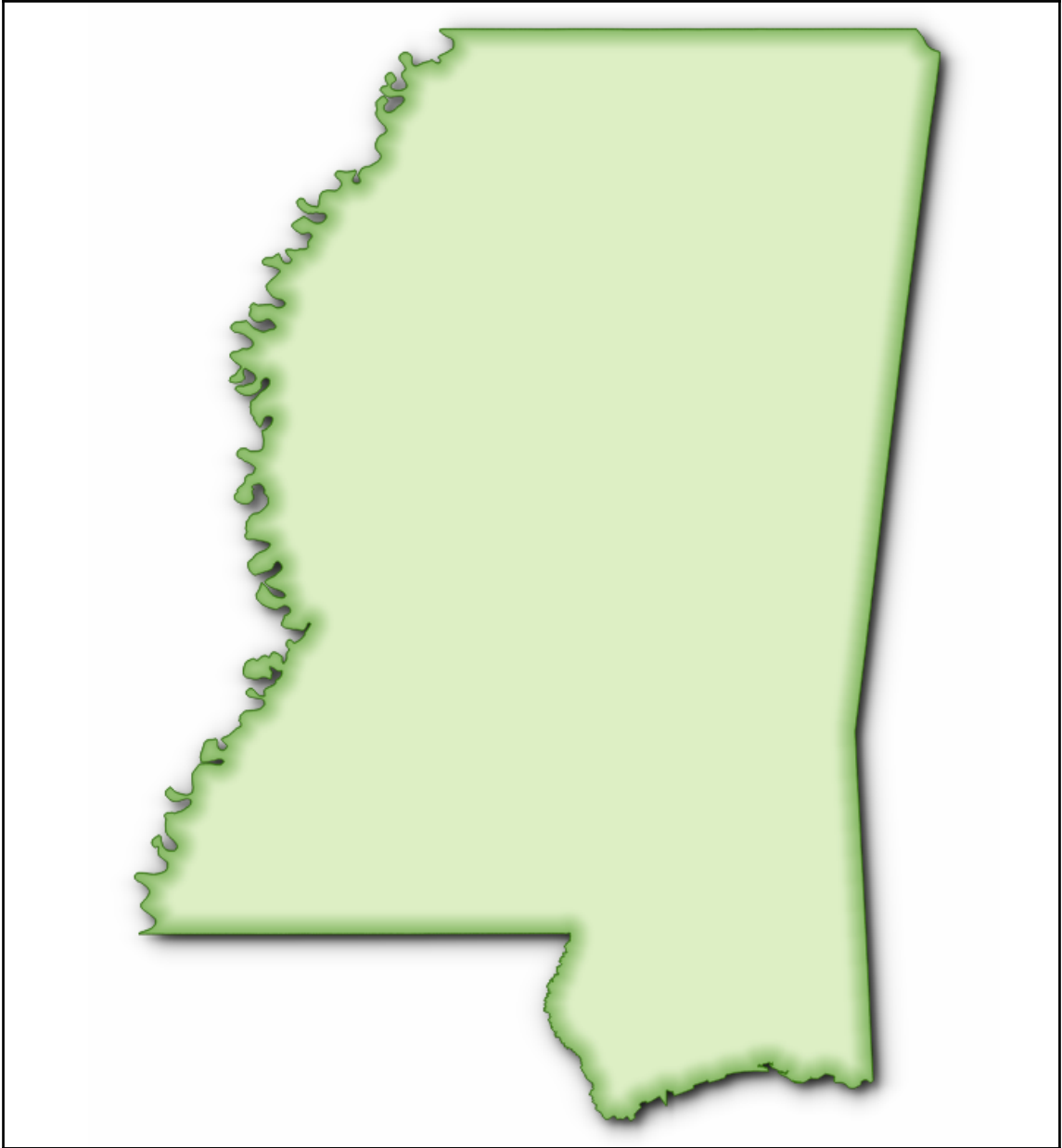


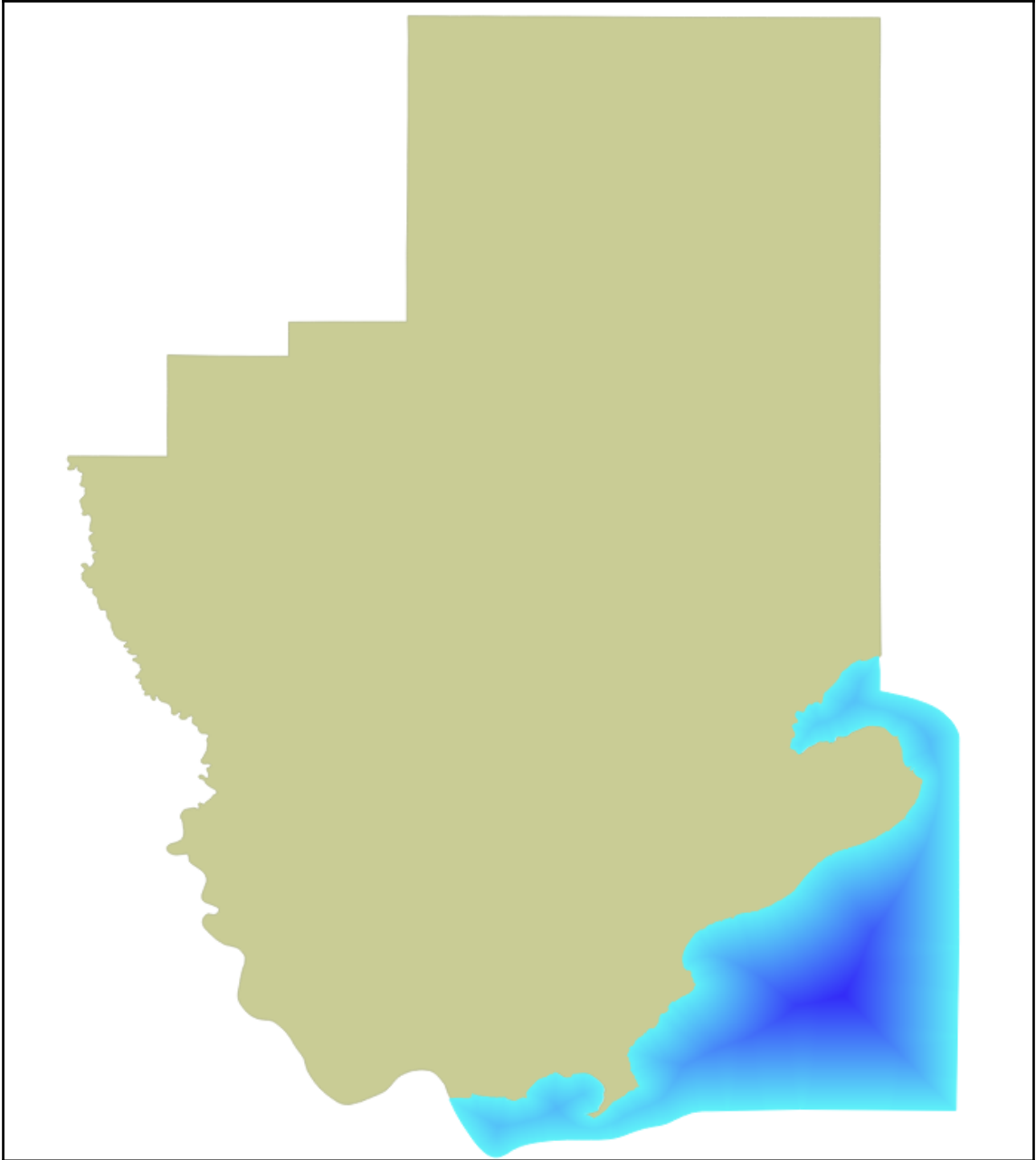


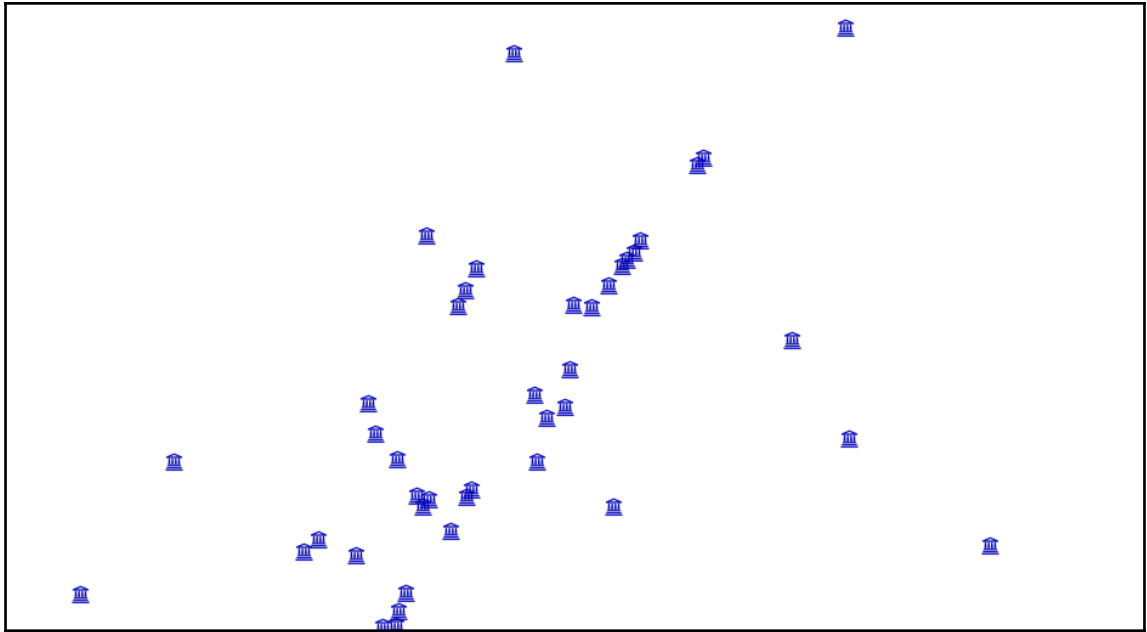


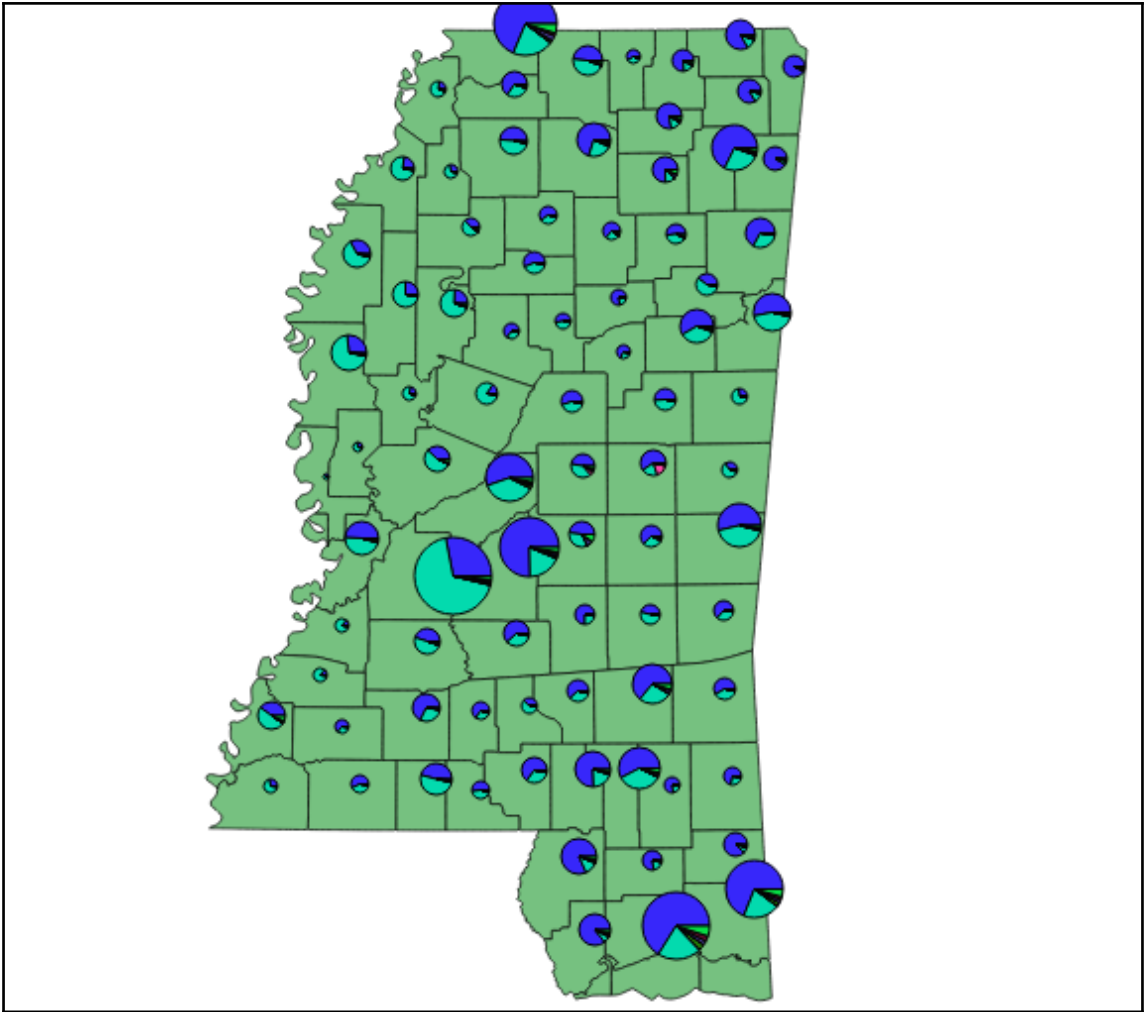





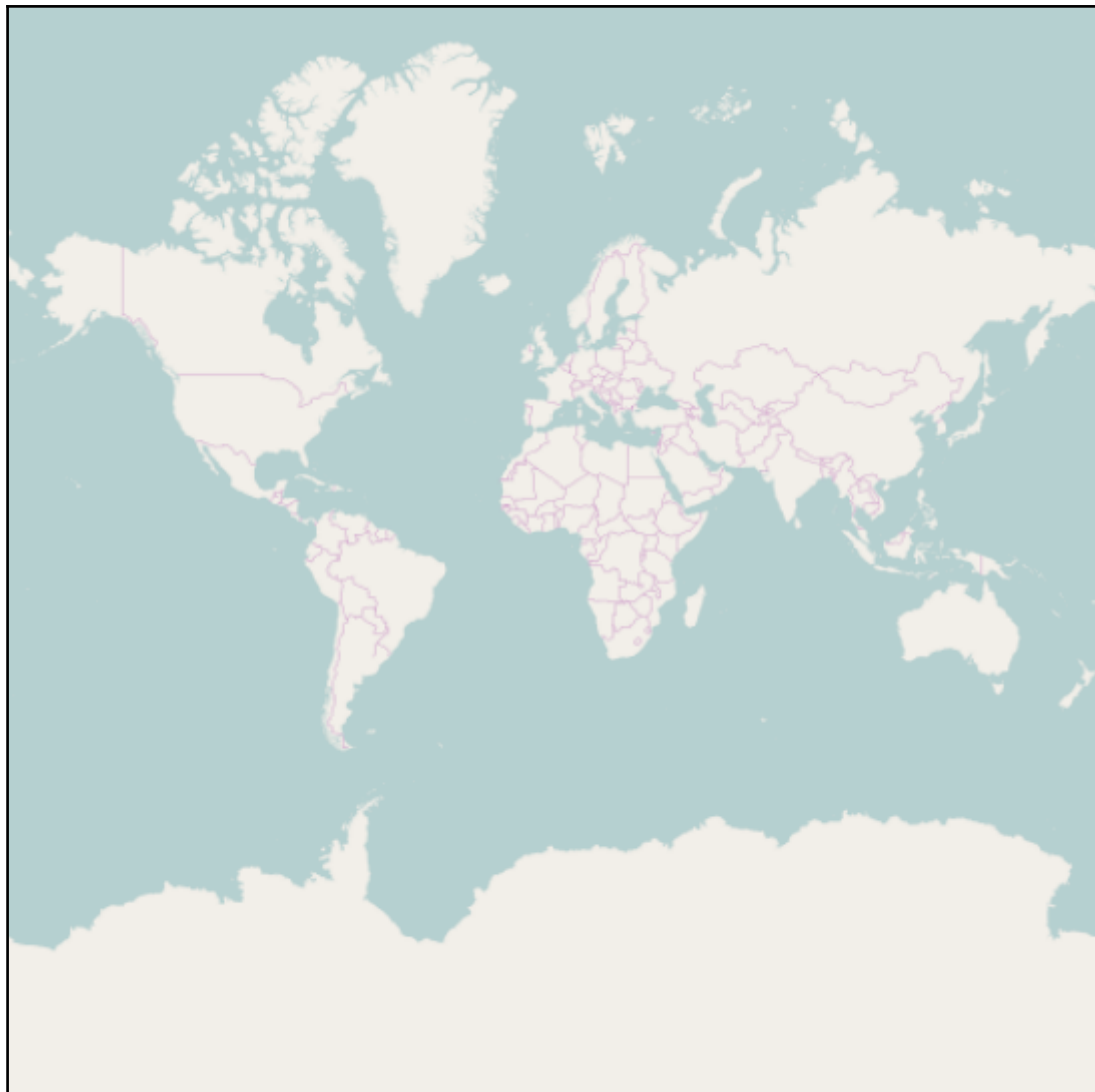












Enable 'on the fly' CRS transformation (OTF)

Filter

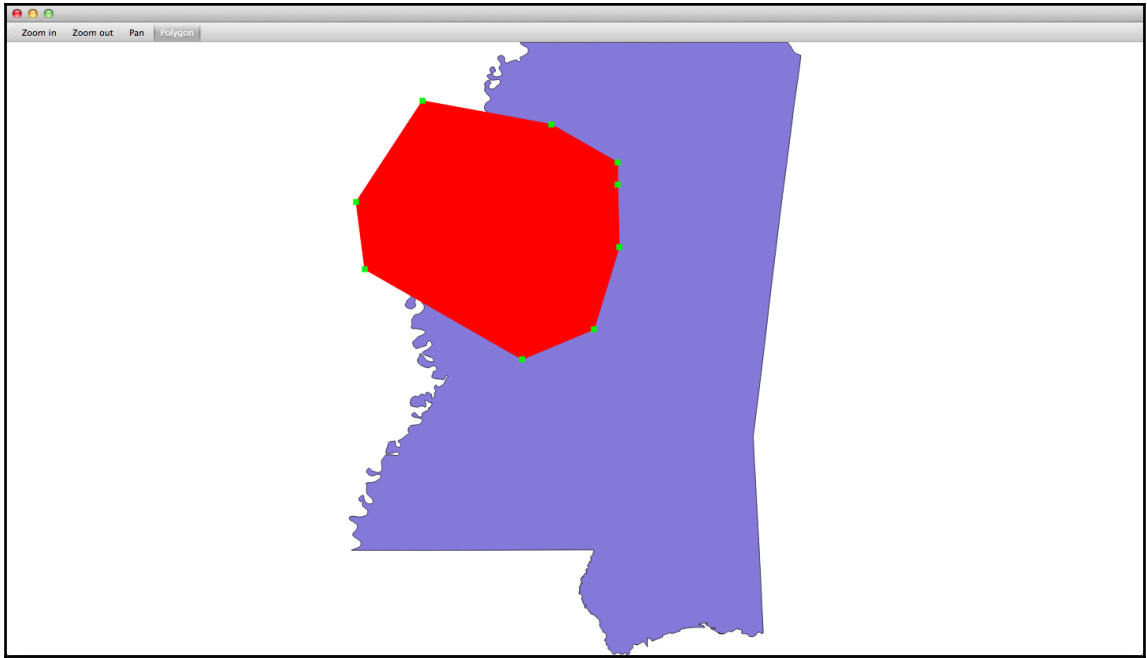
Recently used coordinate reference systems

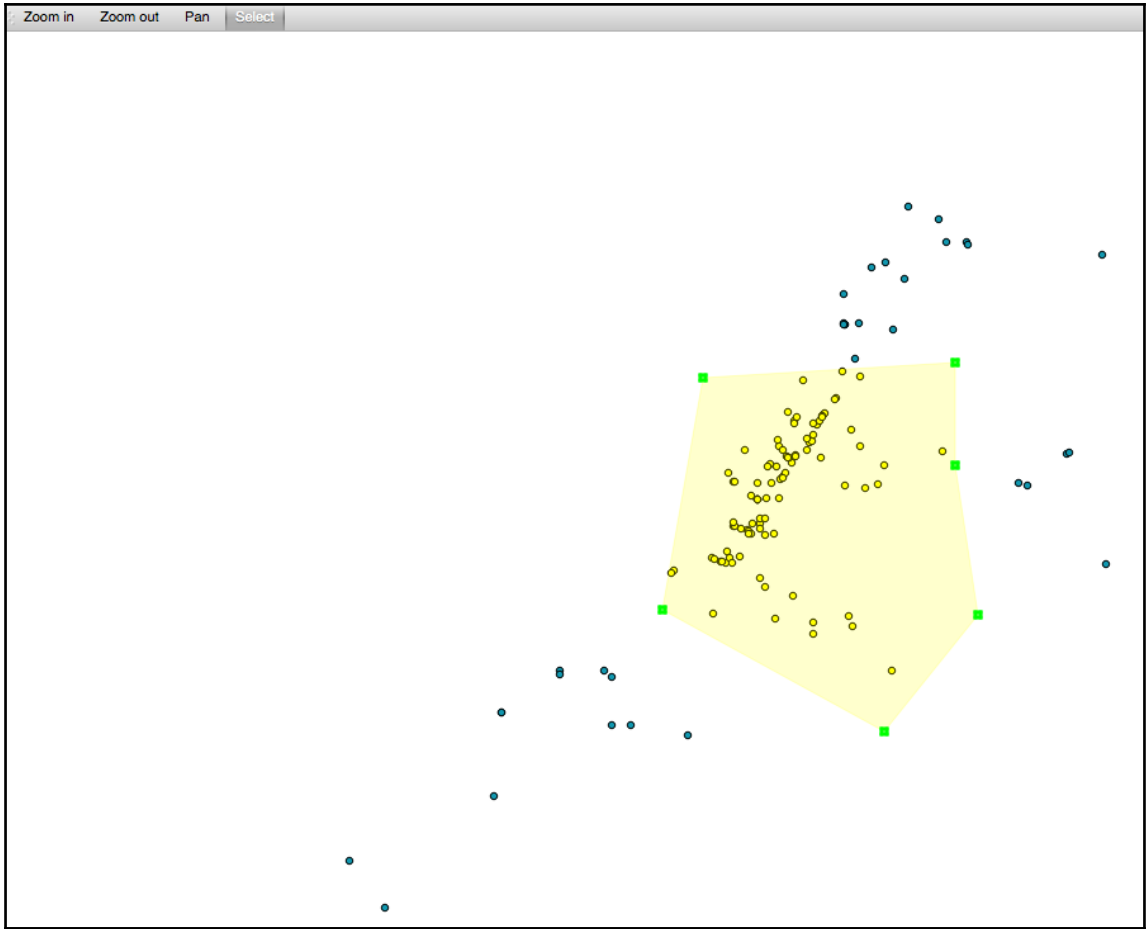
Coordinate Reference System	Authority ID
WGS 84	EPSG:4326
WGS 84 / Pseudo Mercator	EPSG:3857



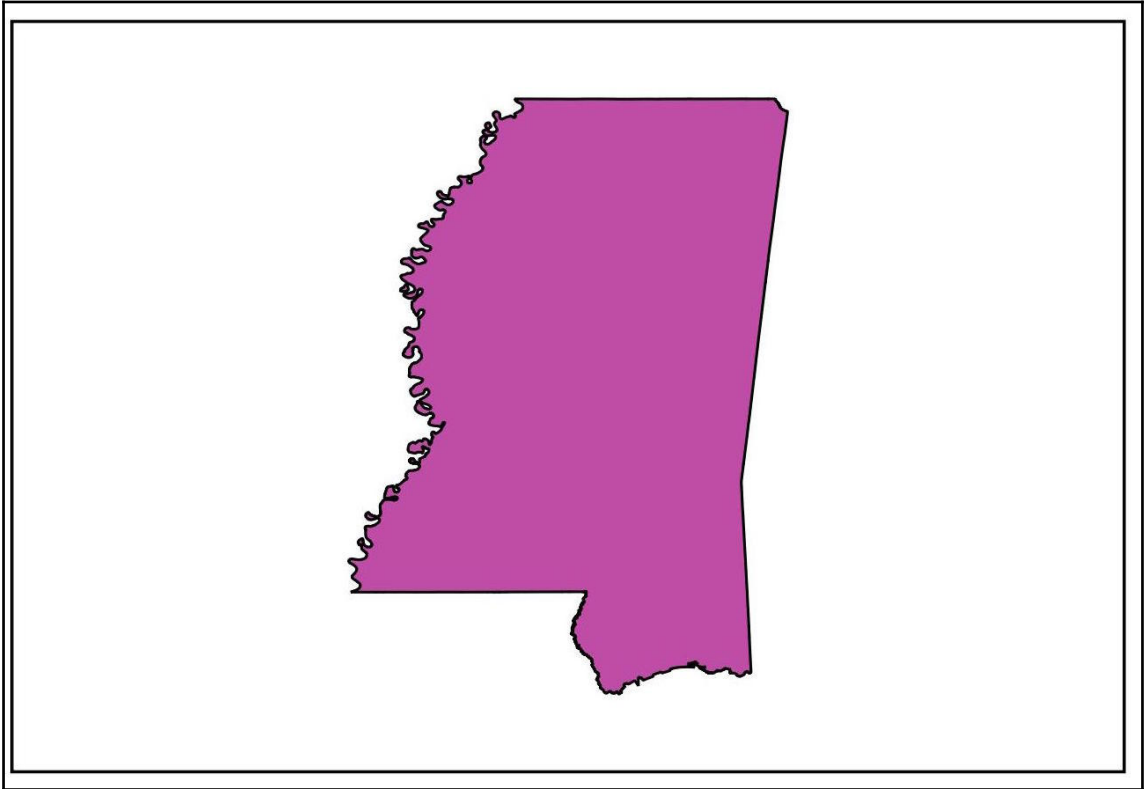


Southaven Olive Branch Walnut Corinth Farmington
 Walls Horn Lake Byhalia Falkner Kossuth Burnsville
 Hernando Snow Lake Shores Ashland Rienzi Glen Iuka
 Tunica Coldwater Holly Springs Ripley Jumpertown Tishomingo
 Senatobia Potts Camp Dumas Albany Baldwin Belmont
 Lula Crenshaw Como Abbeville Myrtle New Albany Baldwin Belmont
 Friars Point Falcon Sledge Sardis Oxford Blue Springs Marietta Golden
 Coahoma Jonestown Batesville Taylor Thaxton Ecru Sherman Mantachie
 Lyon Marks Pope Courtland Toccoola Tupelo Plantersville Tremont
 Alligator Clarksdale Crowder Water Valley Algoma Shannon Nettleton
 Duncan Tutwiler Charleston Oakland New Houlika Okolona Amory Smithville
 Gunnison Shelby Webb Tillatoba Bruce Pittsboro Houston Hatley
 Rosedale Pace Merigold Glendora Big Creek Vardaman Aberdeen Gattman
 Beulah Drew Grenada Slate Springs Mantee Woodland Caledonia
 Benoit Boyle Doddsville Duck Hill Walthall Maben West Point
 Shaw Sunflower North Carrollton Eupora Mathiston Starkville Columbus
 Metcalfe Moorhead Itta Bena Winona Kilmichael Sturgis Artesia
 Greenville Leland Indianola Sidon Vaiden French Camp Weir Ackerman Crawford
 Arcola Isola Inverness Cruger French Camp Weir Ackerman Brooksville
 Hollandale Belzoni Tchula West Ethel McCool Louisville Macon
 Silver City Lexington Durant Ethel McCool Louisville Macon
 Anguilla Louise Eden Goodman Sallis Kosciusko Noxapater Shuqualak
 Mayersville Rolling Fork Yazoo City Pickens Carthage Philadelphia Scooba
 Cary Satartia Bentonia Canton Lena Union De Kalb
 Flora Madison Sebastopol Decatur Marion
 Vicksburg Edwards Bolton Clinton Flowood Forest Lake Chunky Meridian
 Raymond Pearl Brandon Polkville Morton Newton Hickory Enterprise Stonewall
 Learned Byram Florence Puckett Louin Montrose Pachuta
 Port Gibson Crystal Springs D'Lo Raleigh Bay Springs Quitman
 Hazlehurst Georgetown Mendenhall Taylorsville Heidelberg Shubuta
 Fayette Wesson Beauregard Magee Mize Soso Sandersville Waynesboro
 Mount Olive Laurel
 Natchez Brookhaven Silver Creek Prentiss Collins Ellisville
 Roxie Bude Monticello Seminary Sumrall State Line
 Meadville Bassfield
 Crosby McComb Summit Columbia Hattiesburg Richton
 Gloster Liberty Magnolia Tylertown Purvis New Augusta Leakesville
 Woodville Centerville Osyka Lumberton McLain Lucedale
 Poplarville Wiggins
 Picayune
 Biloxi D'Iberville Moss Point
 Long Beach Gulfport Pascagoula
 Waveland Pass Christian



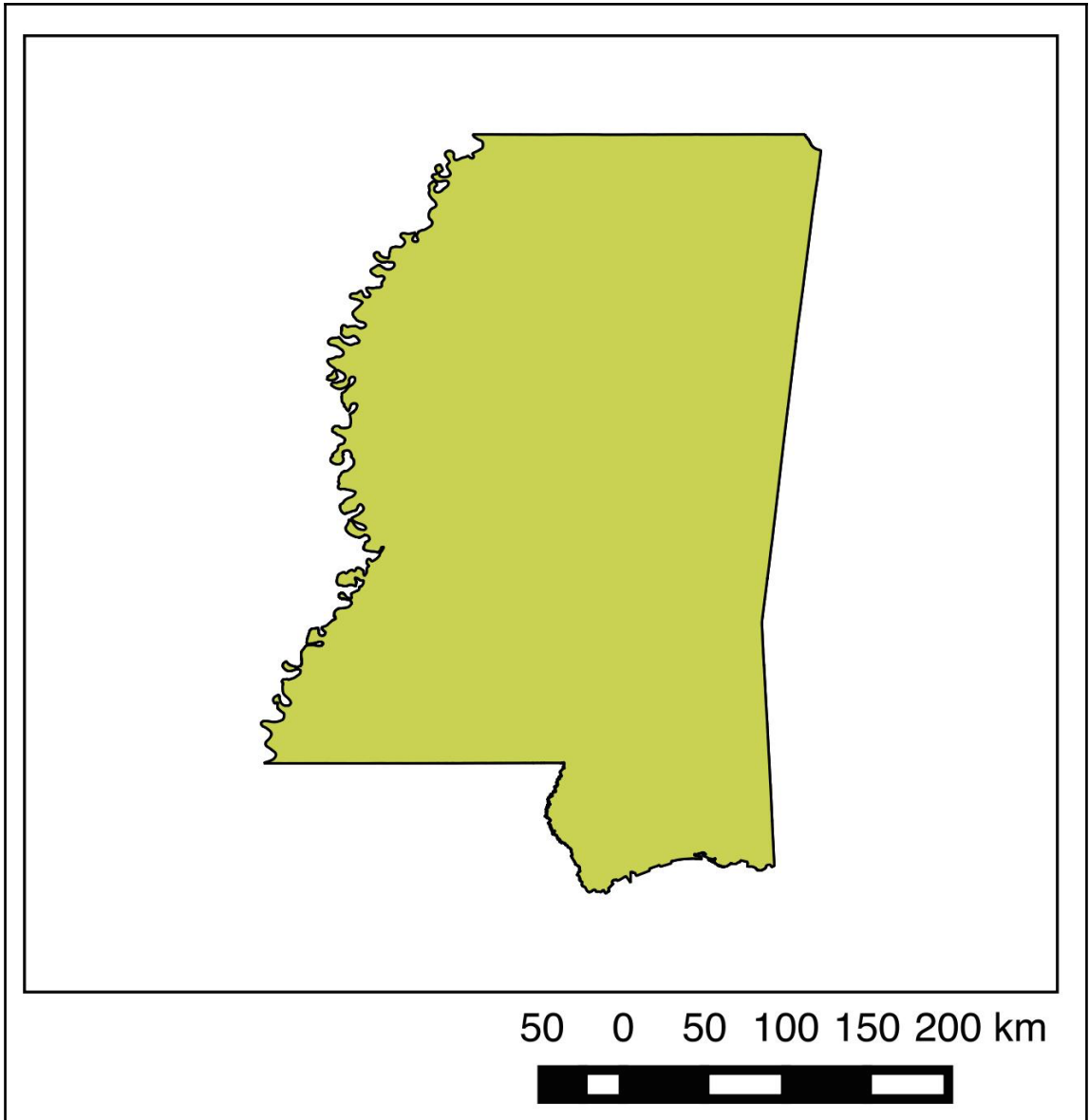


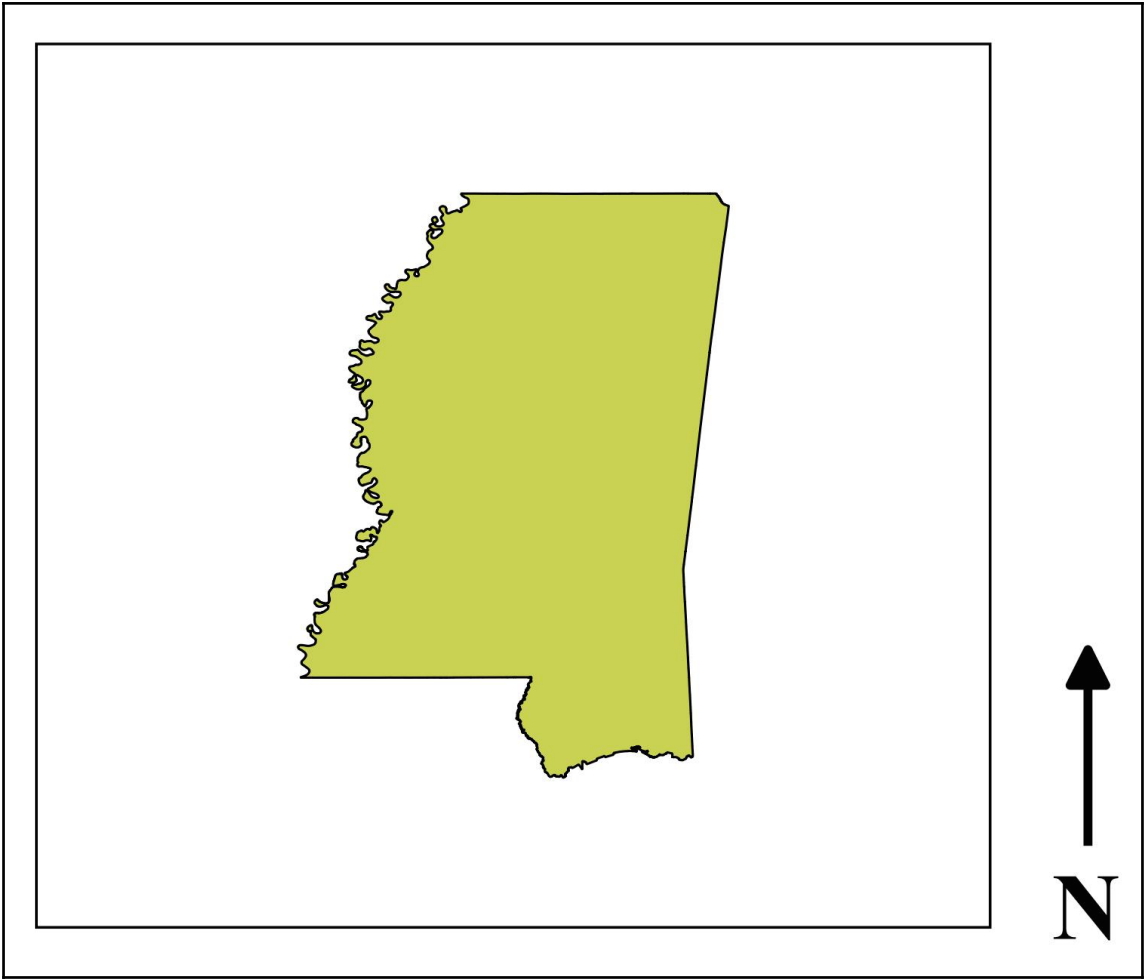
Chapter 6: Composing Static Maps

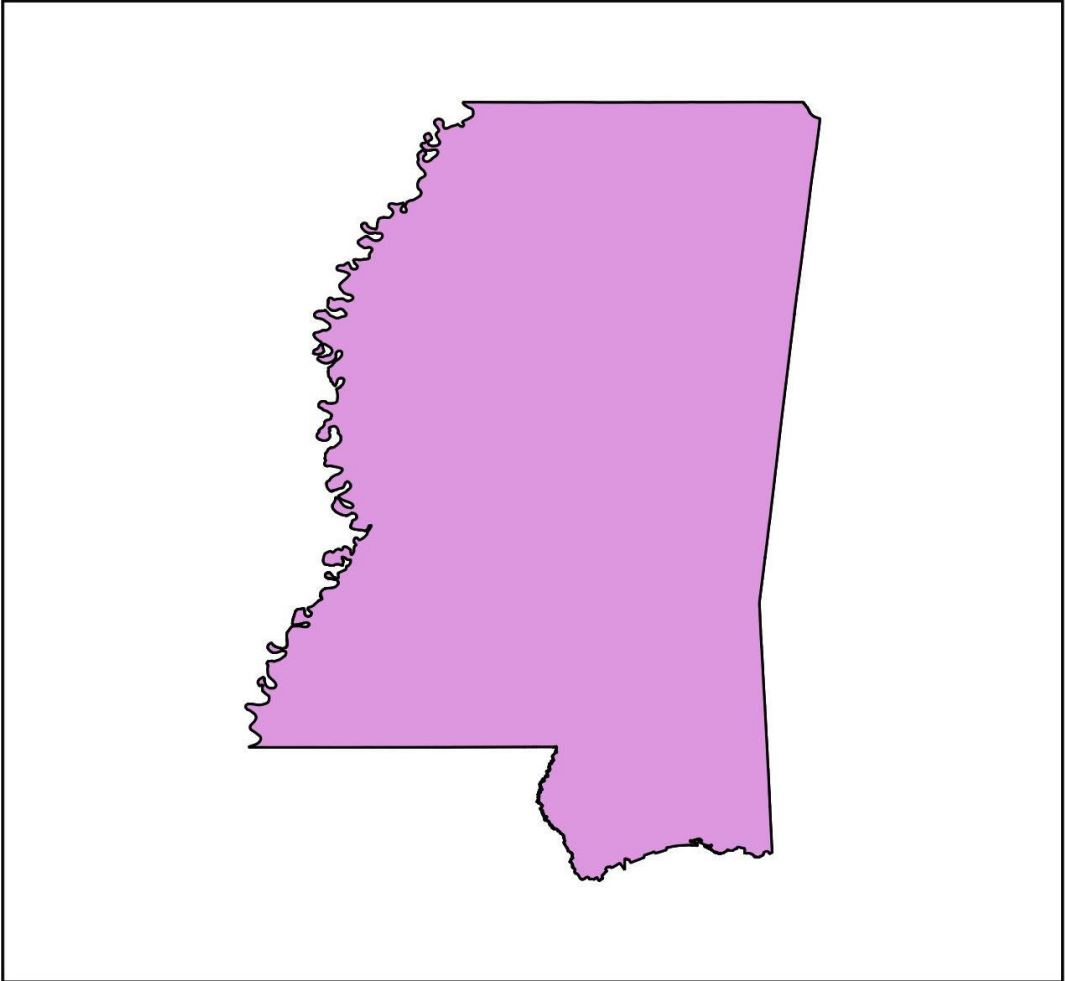


Hancock County



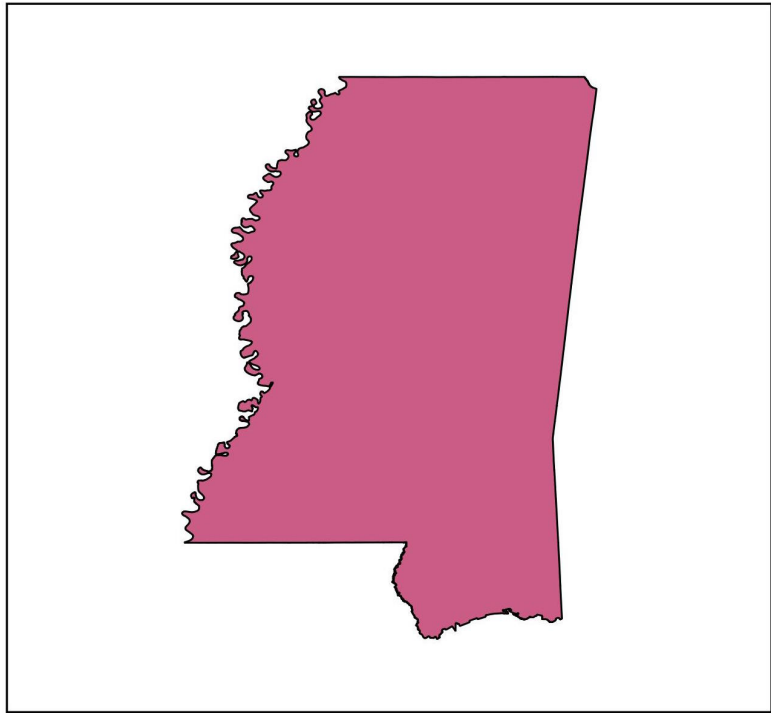






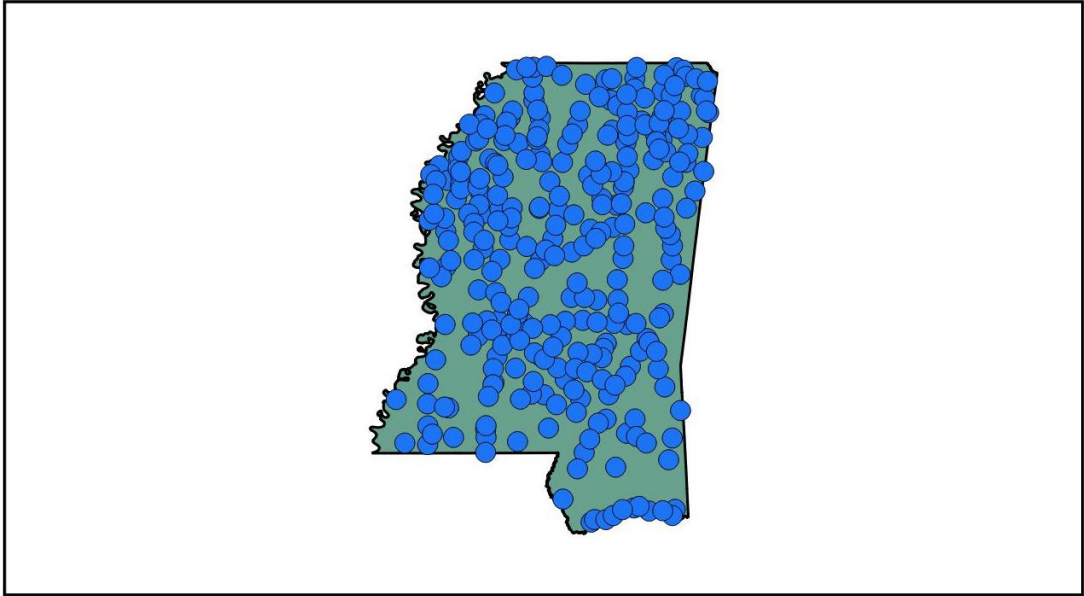
Legend

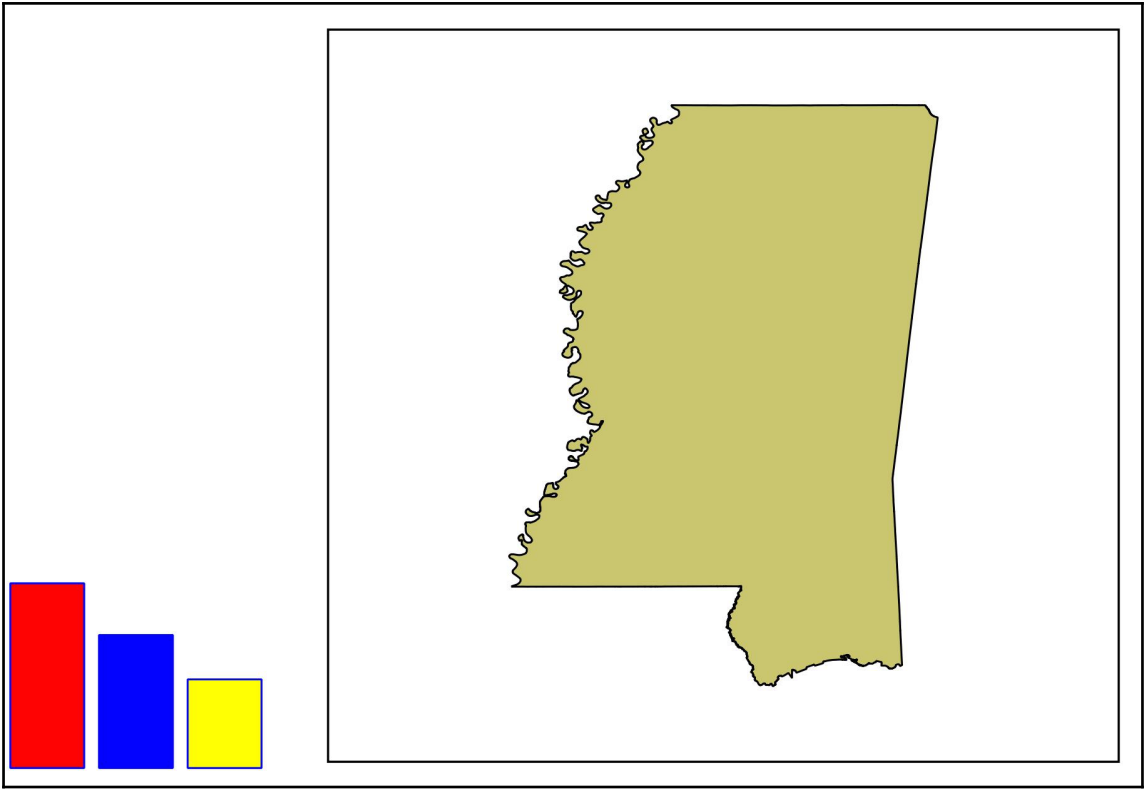
 Mississippi

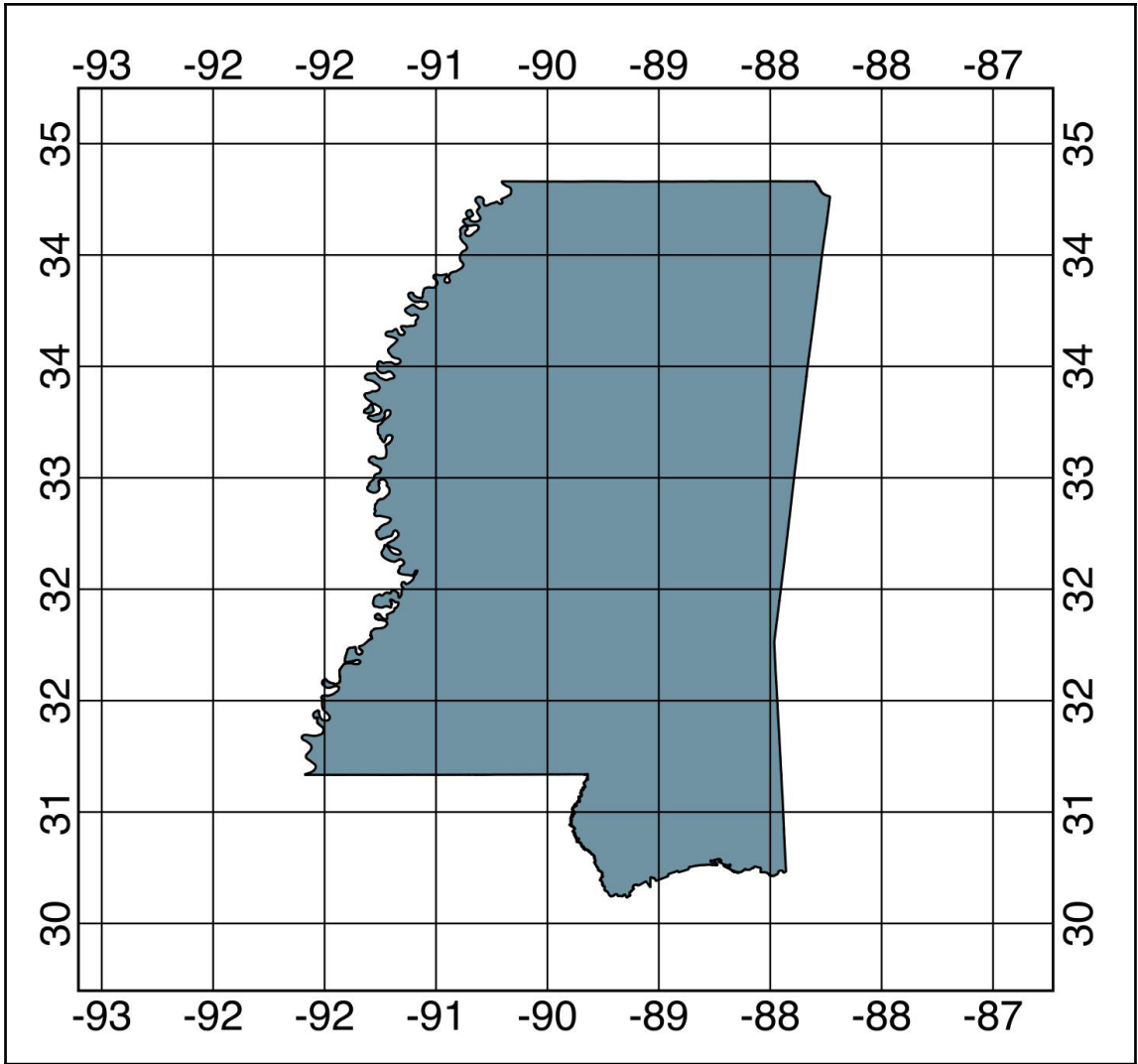


Legend

- Cities
- Mississippi



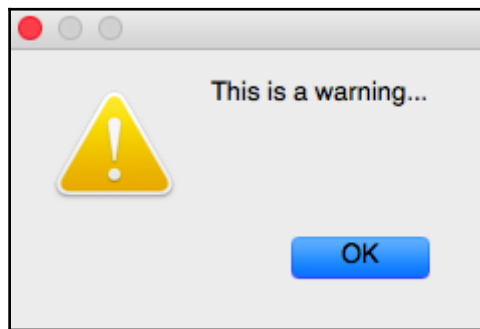
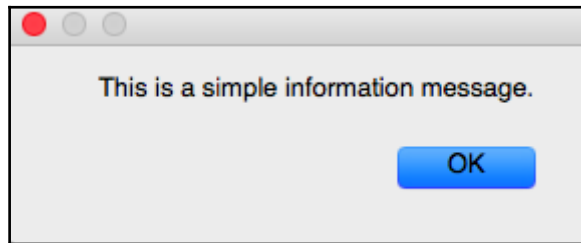
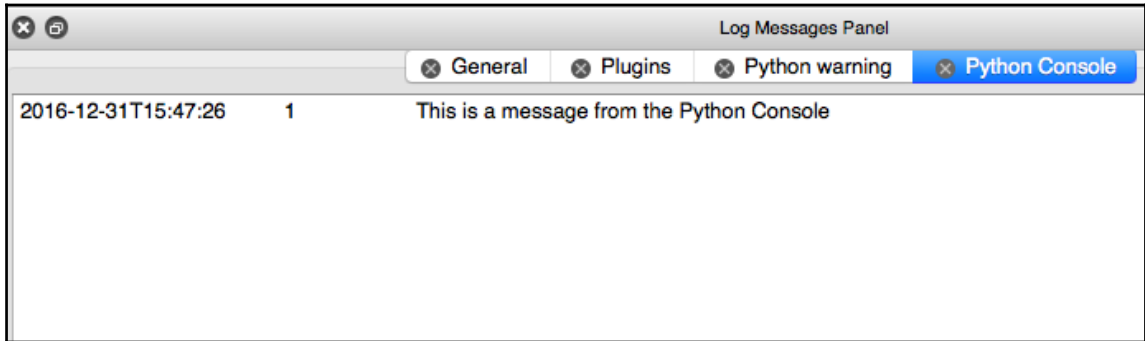


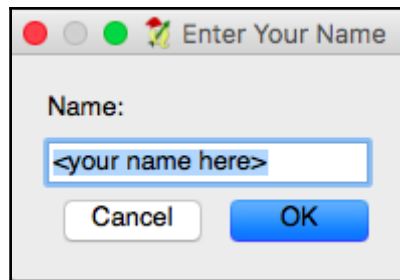
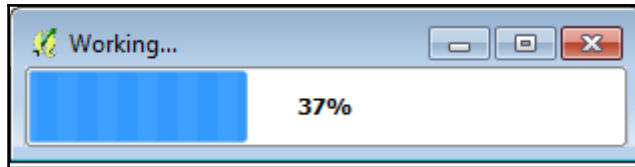
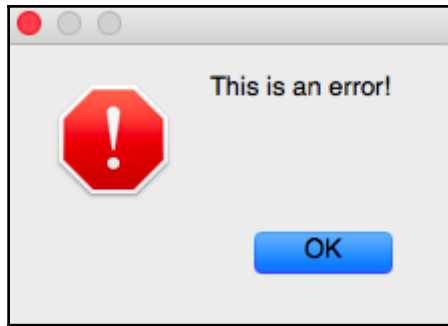


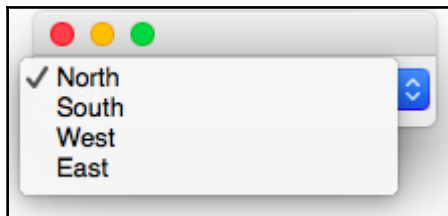
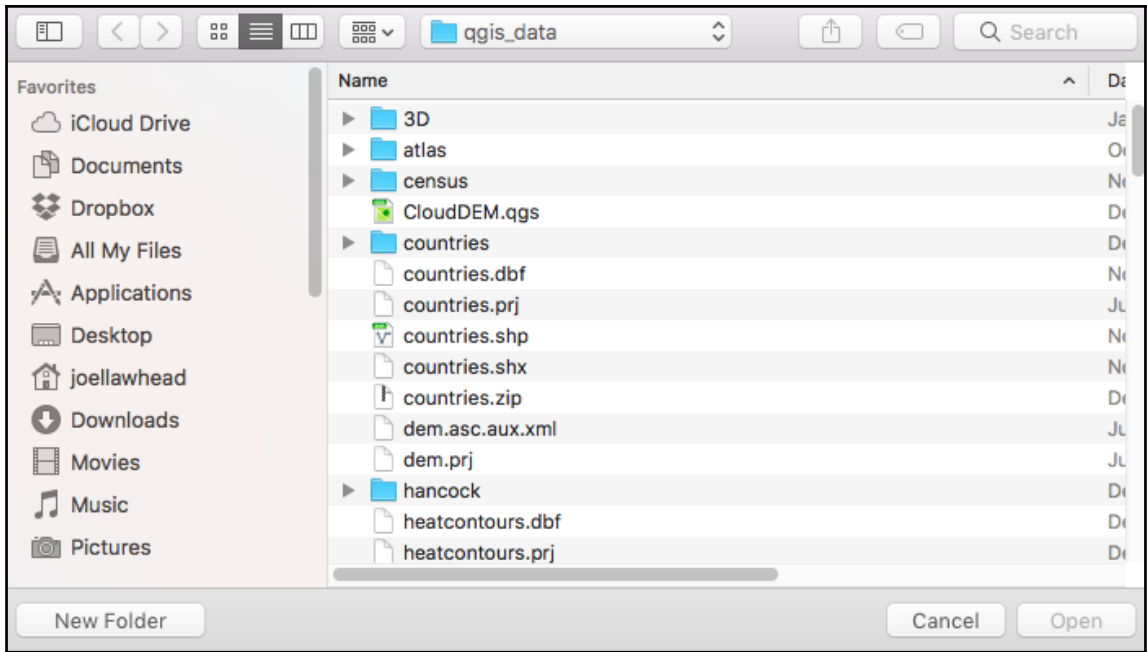


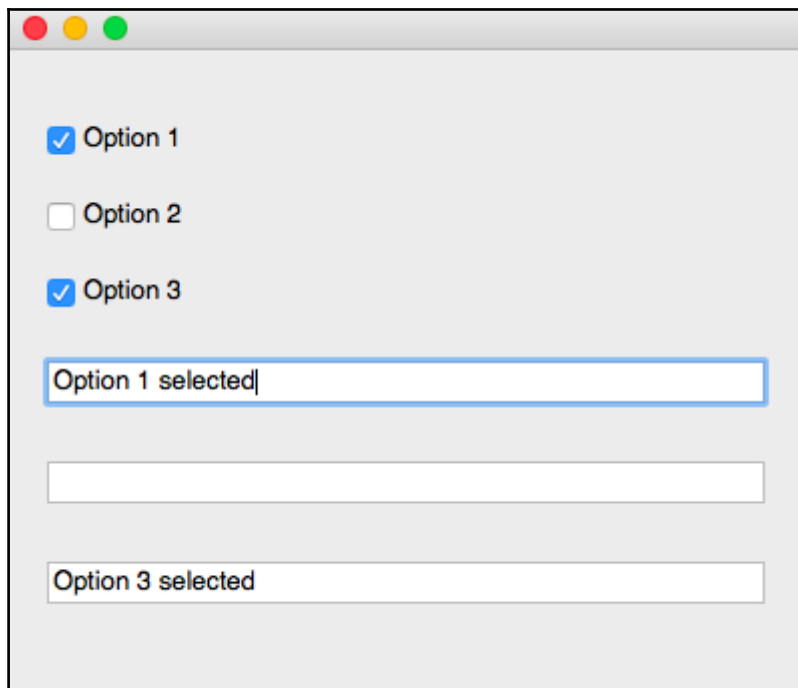
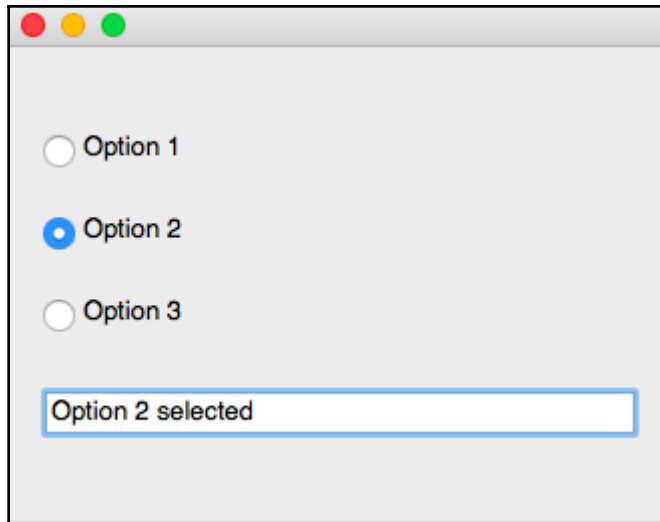
AREA	PERIMETER	STBND_	STBND_ID	COUNTY
11.8893498817875	24.2017211361173	2	0	

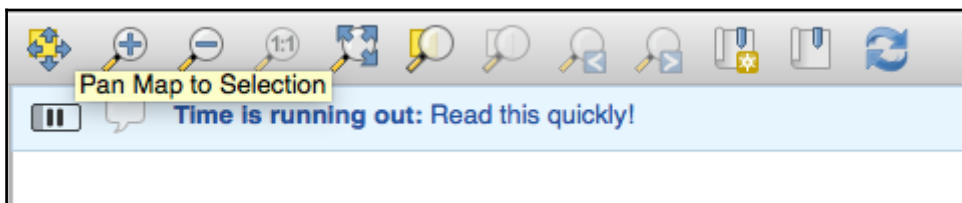
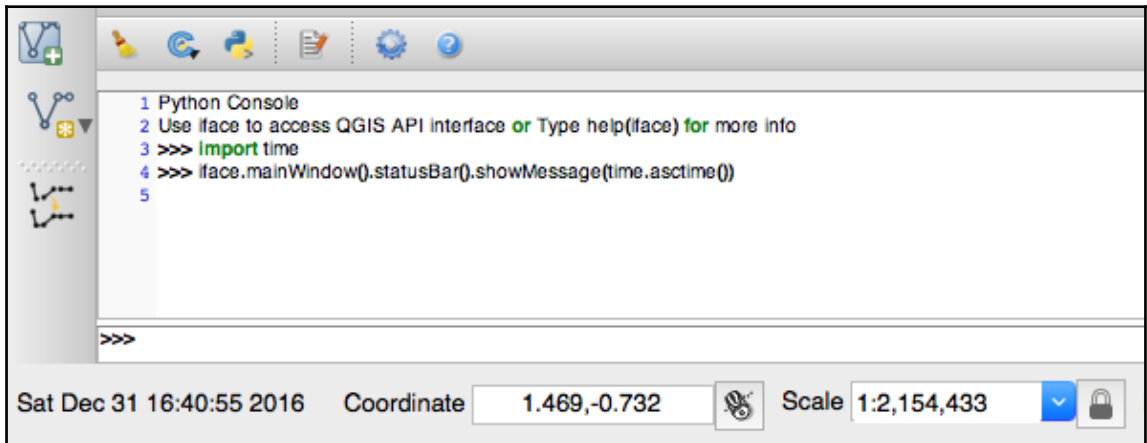
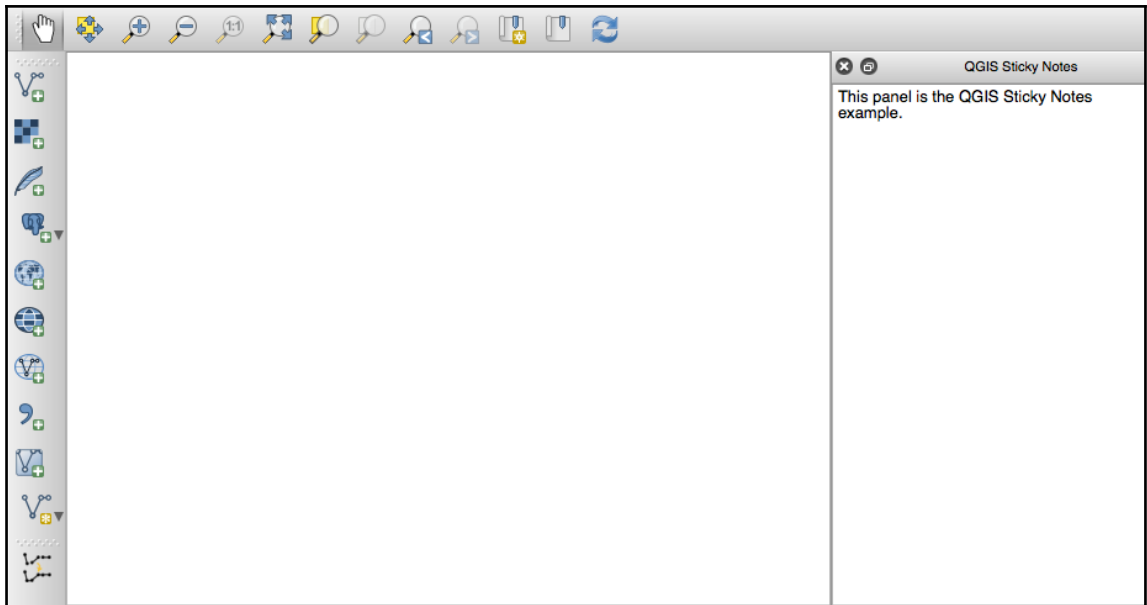
Chapter 7: Interacting with the User

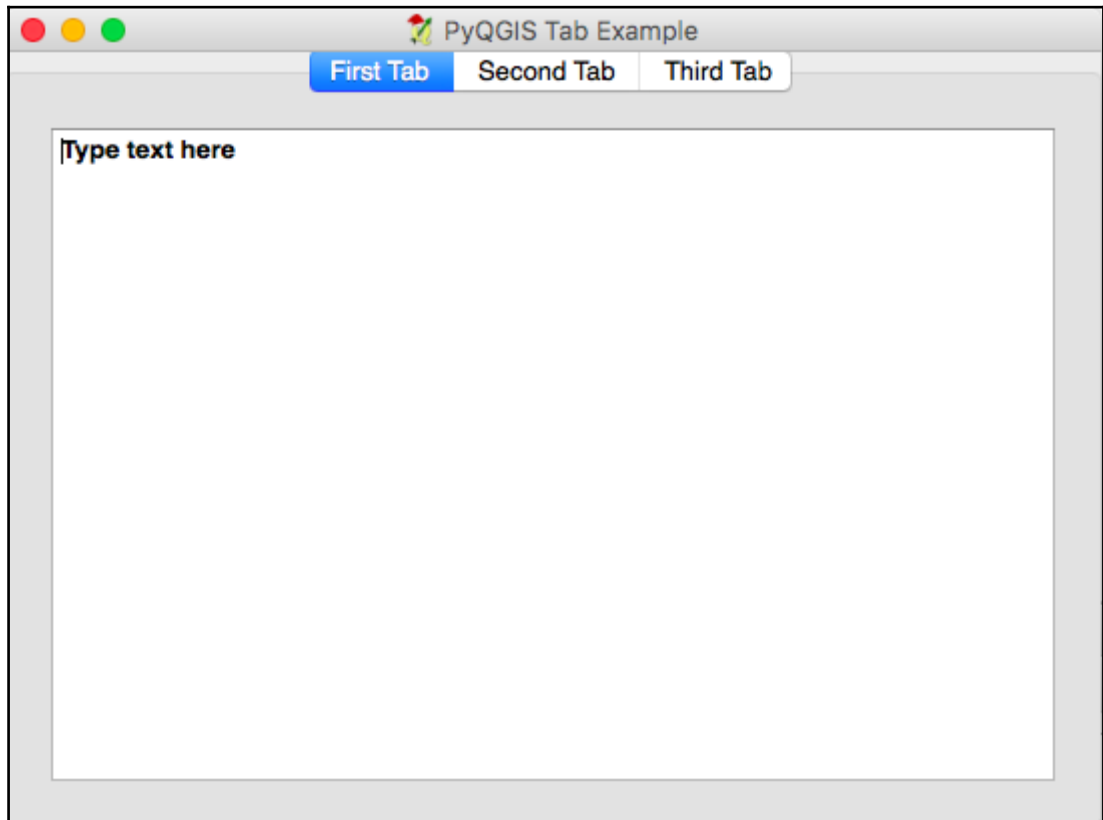
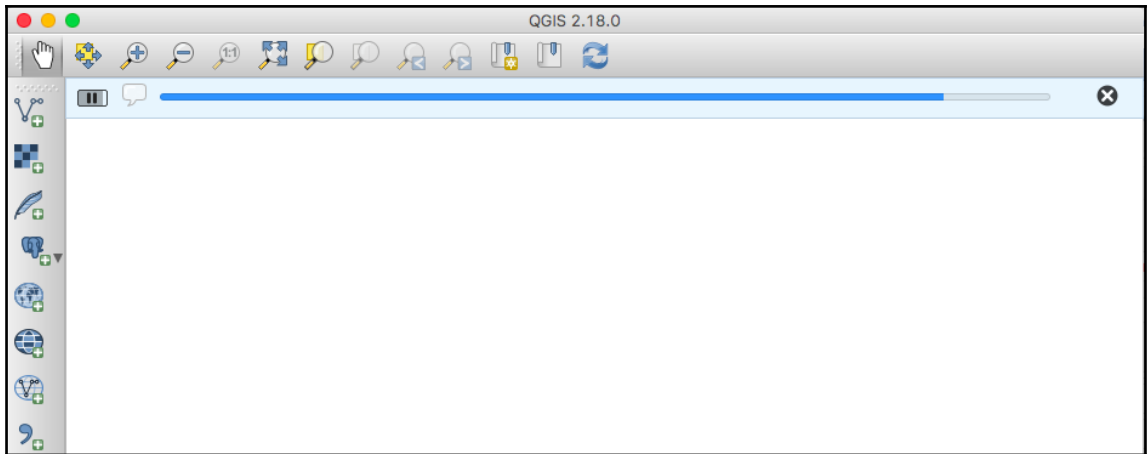










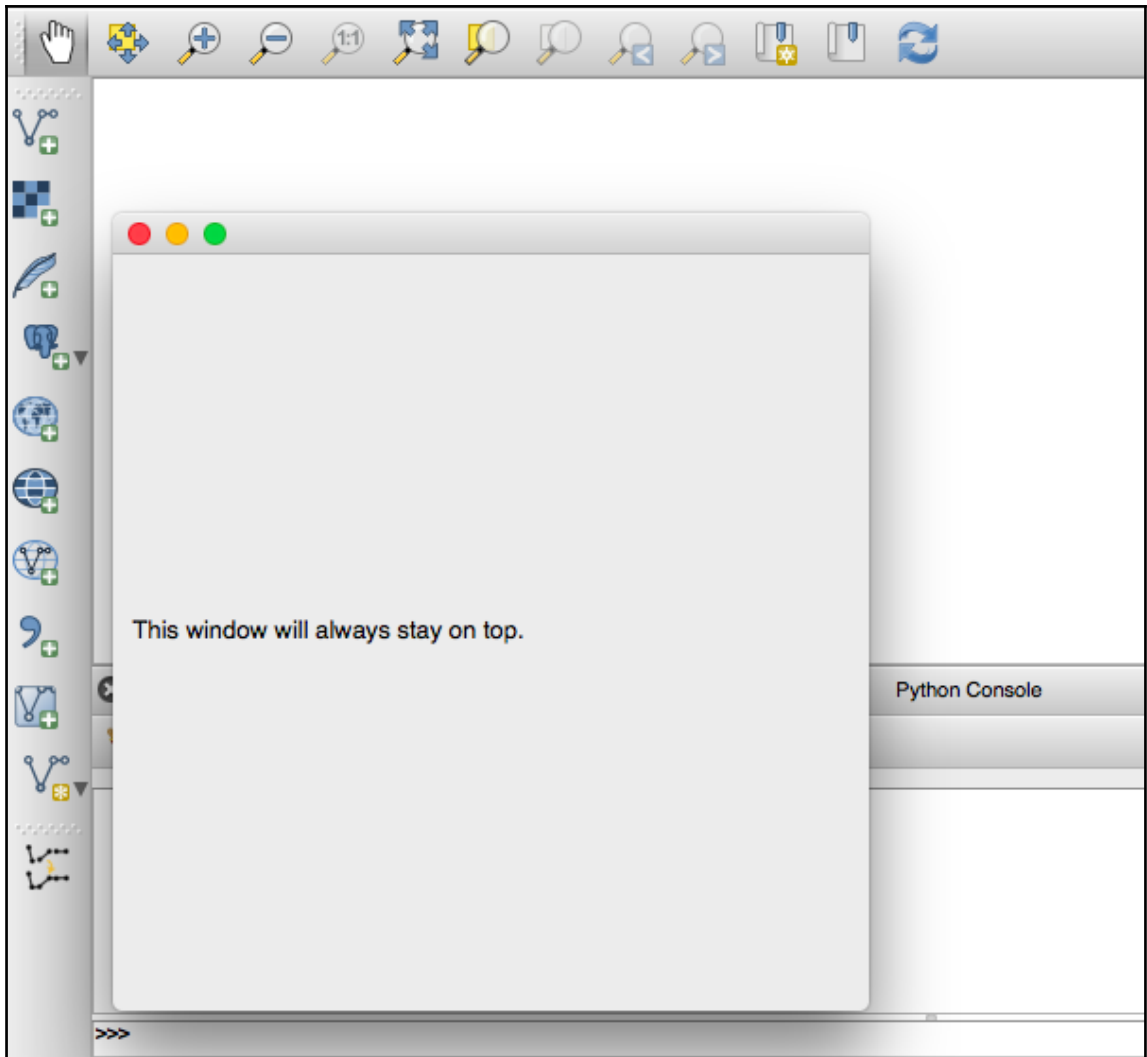


When's Your Birthday?


Please Select Your Birthday.

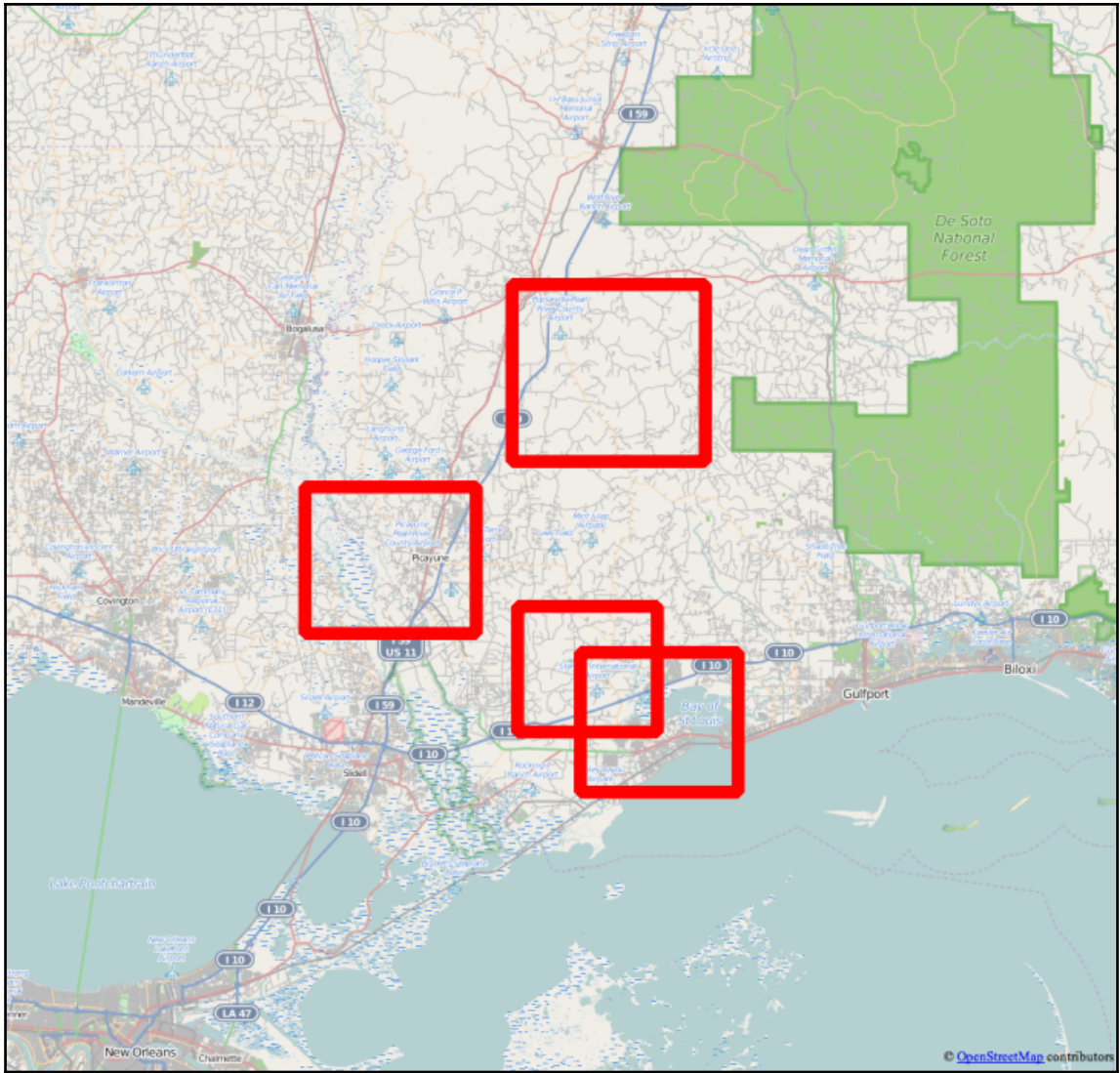
	Sun	Mon	Tue	Wed	Thu	Fri	Sat
44	26	27	28	29	30	31	1
45	2	3	4	5	6	7	8
46	9	10	11	12	13	14	15
47	16	17	18	19	20	21	22
48	23	24	25	26	27	28	29
49	30	1	2	3	4	5	6

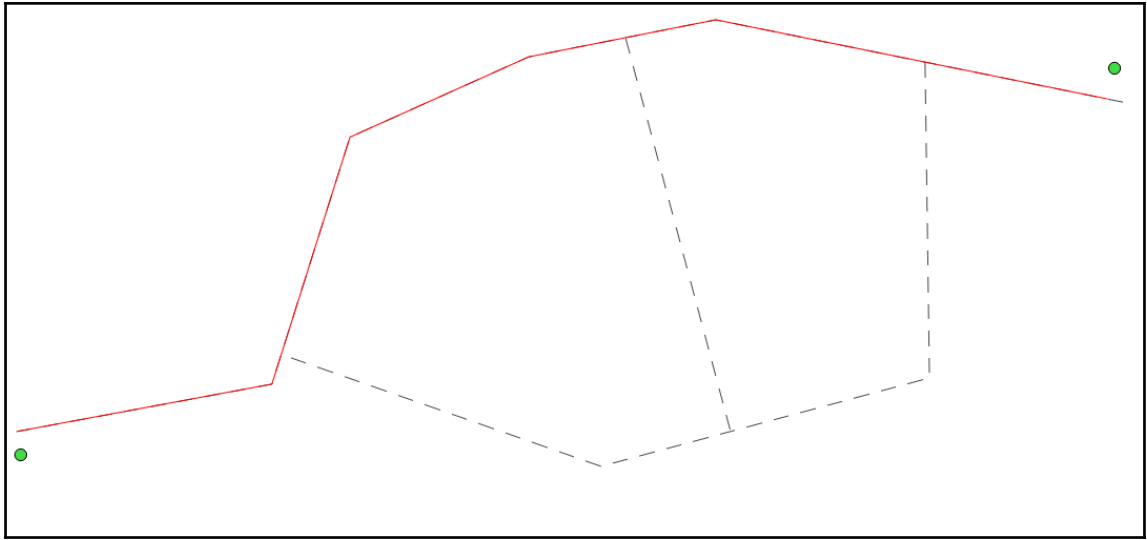
Next Cancel

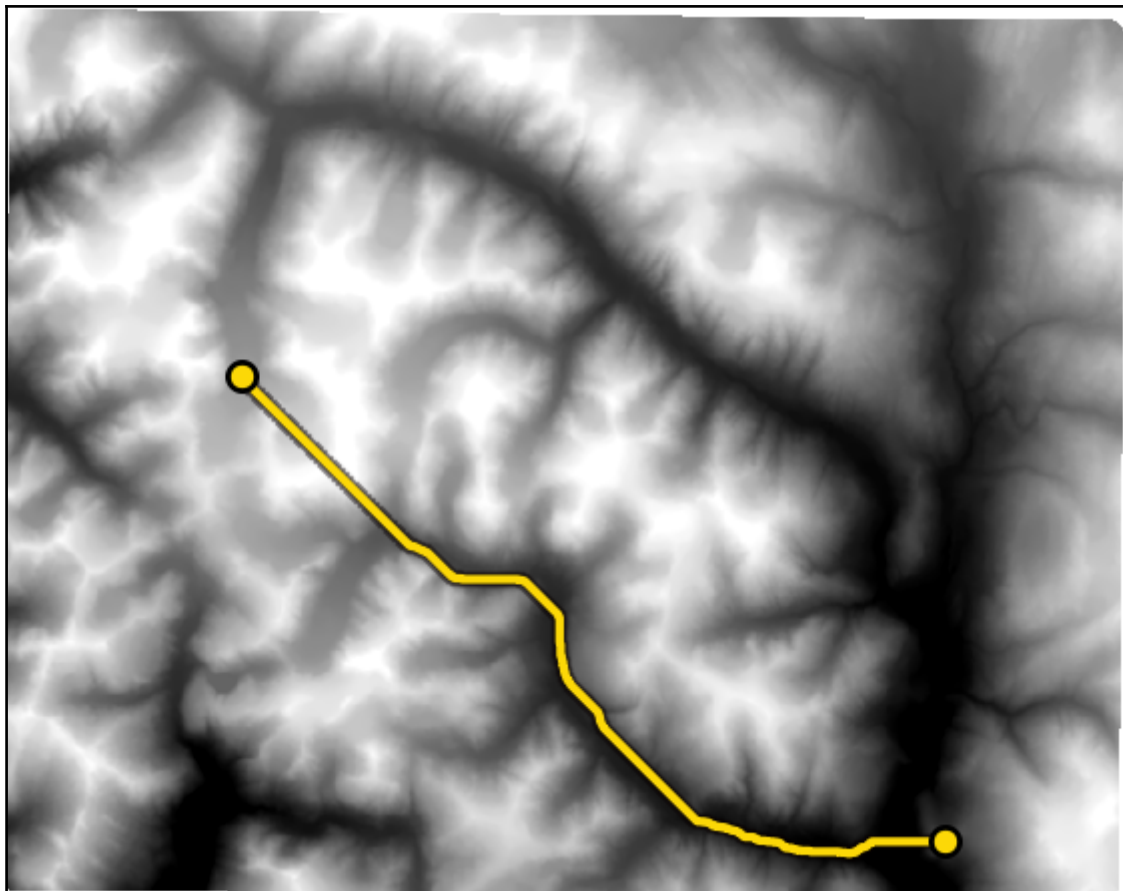


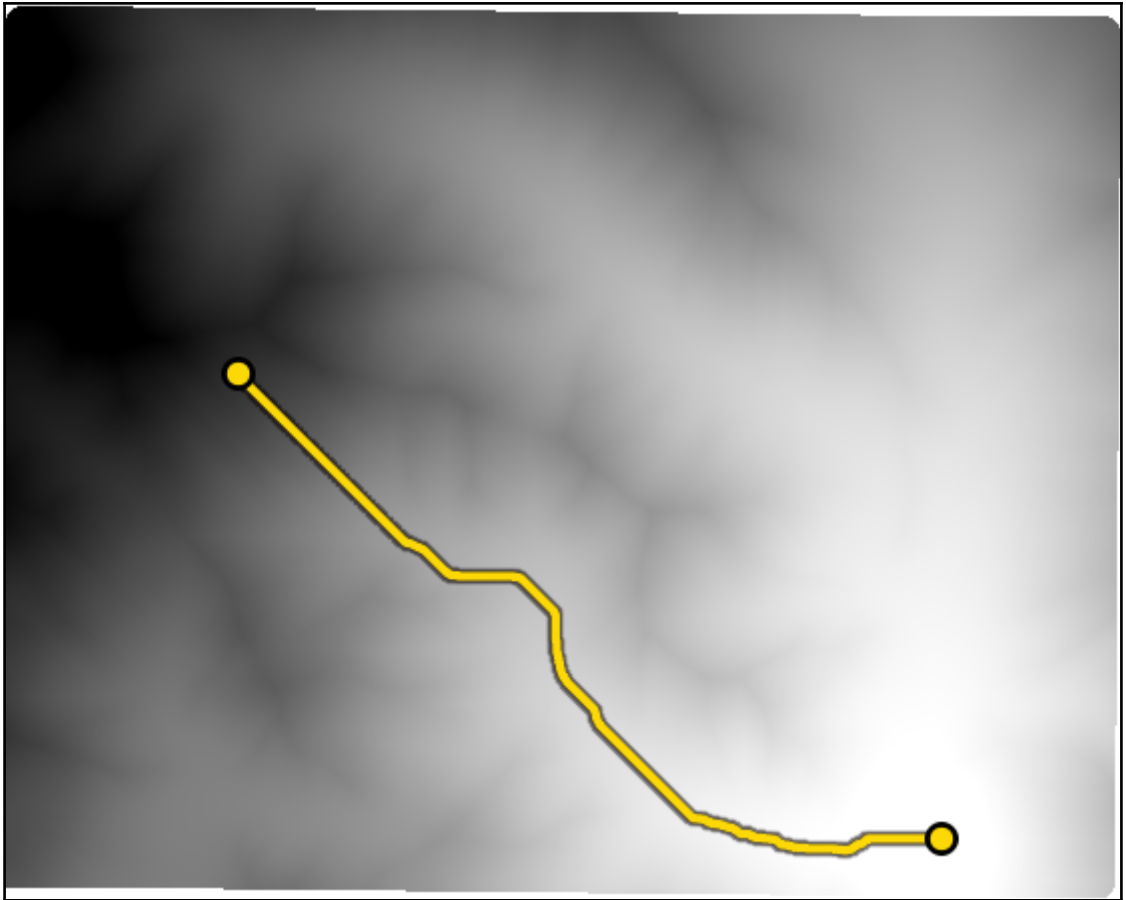
Chapter 8: QGIS Workflows

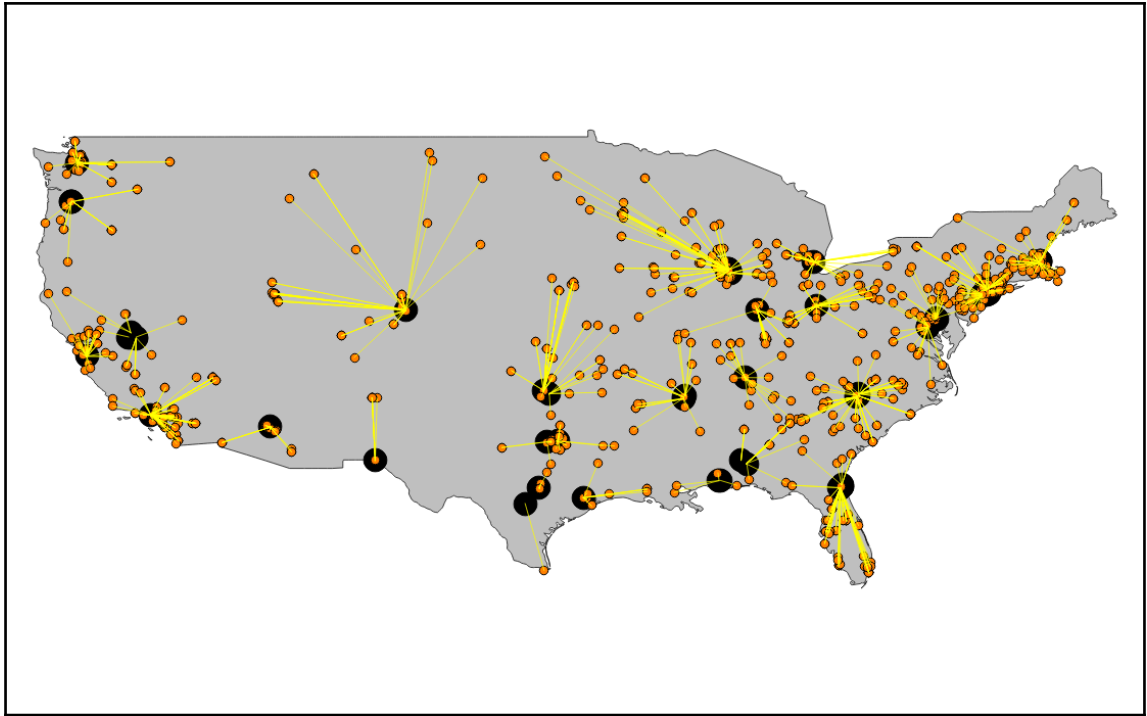




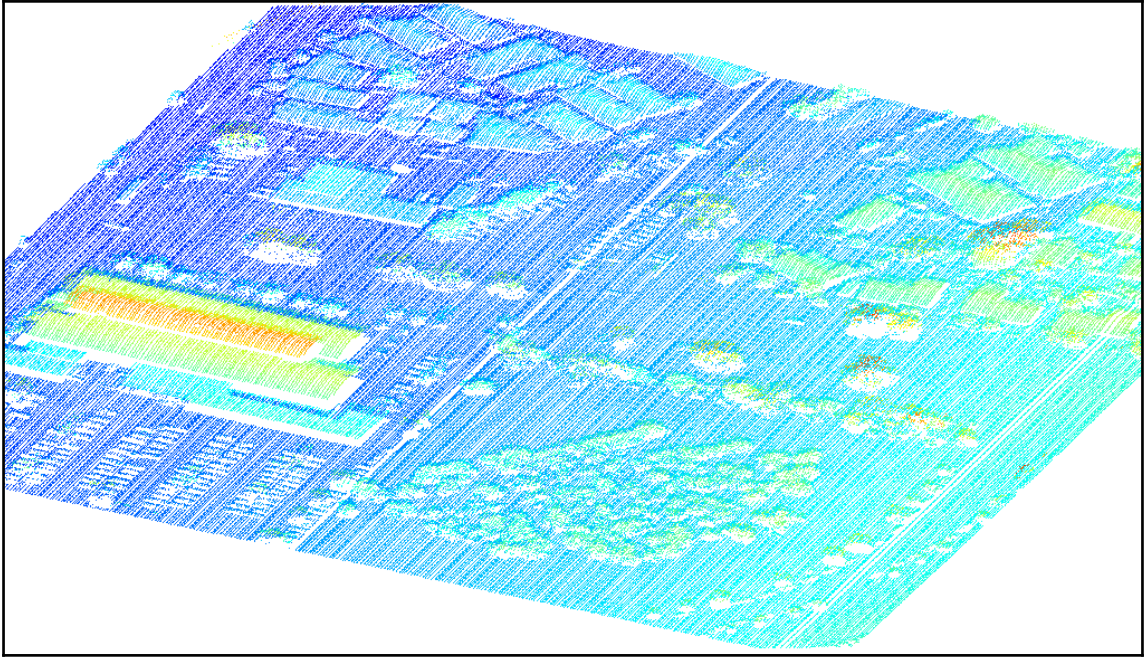





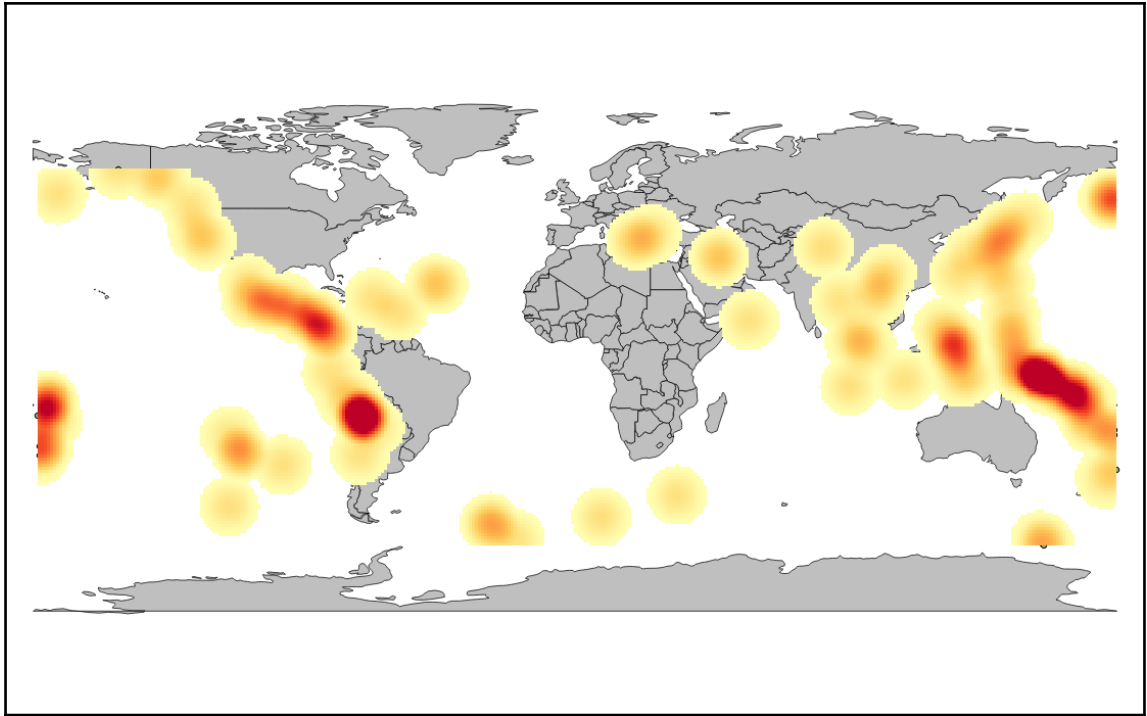


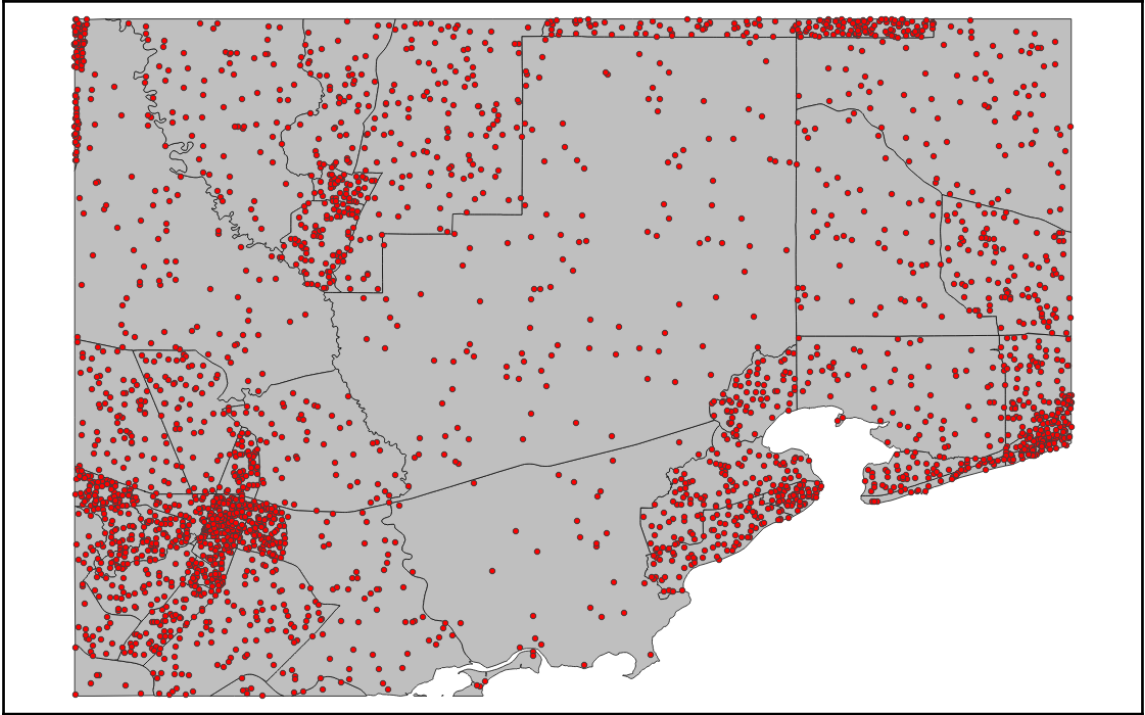


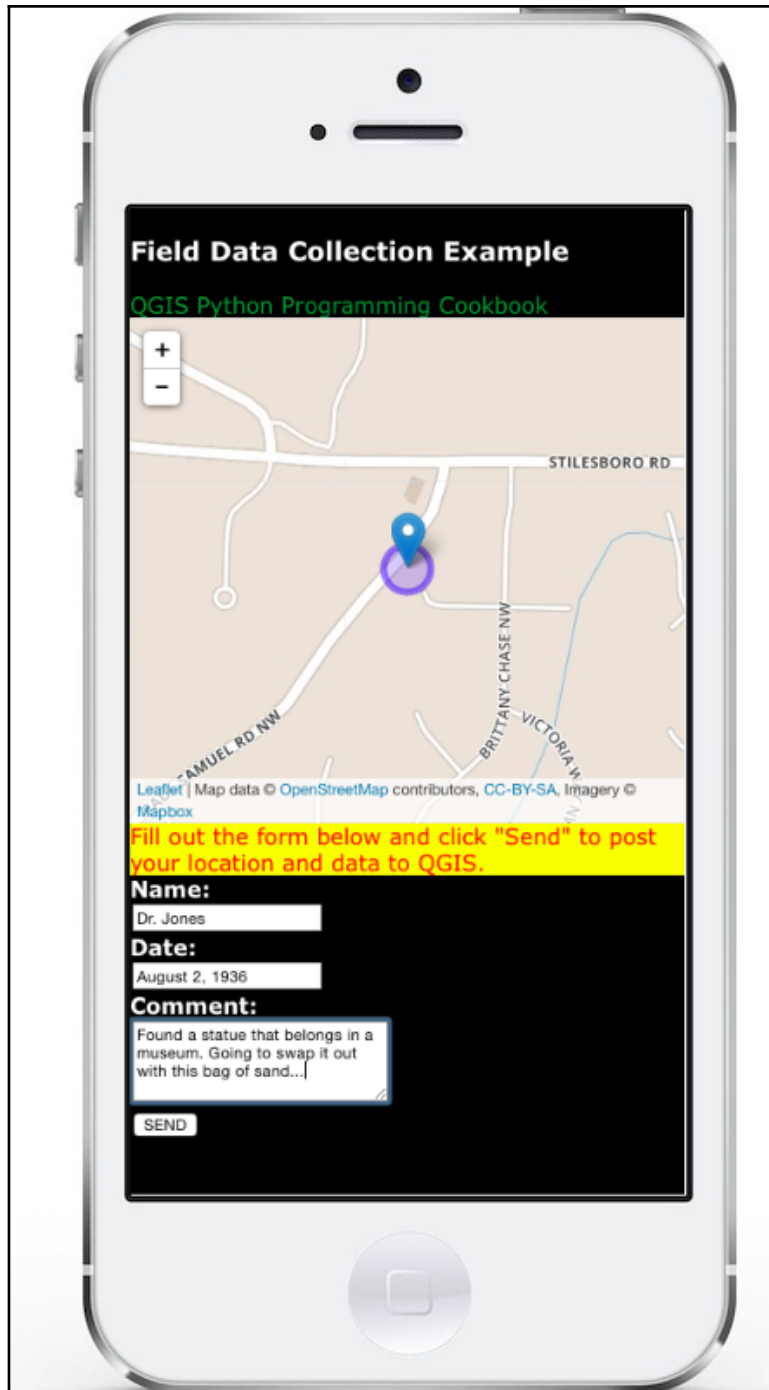
Tools for LiDAR data	
✕ Activate	<input checked="" type="checkbox"/>
✕ Fusion folder	
✕ LAsTools folder	/Applications/LAsTools
✕ Wine folder	/Applications/Wine.app/Contents/Resources/bin

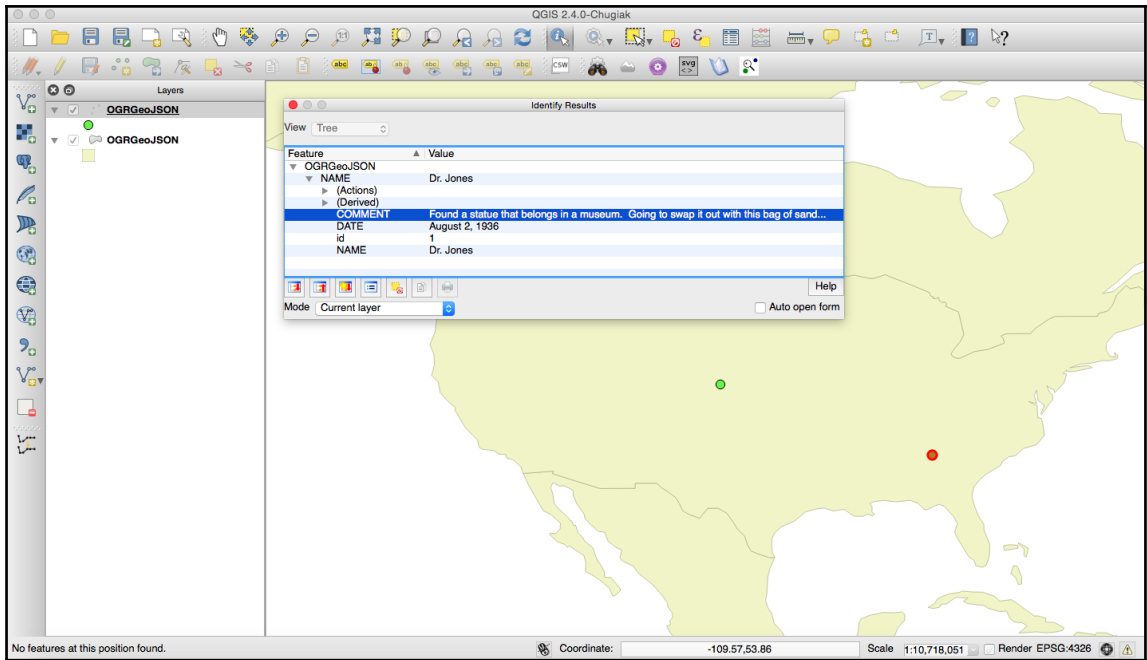


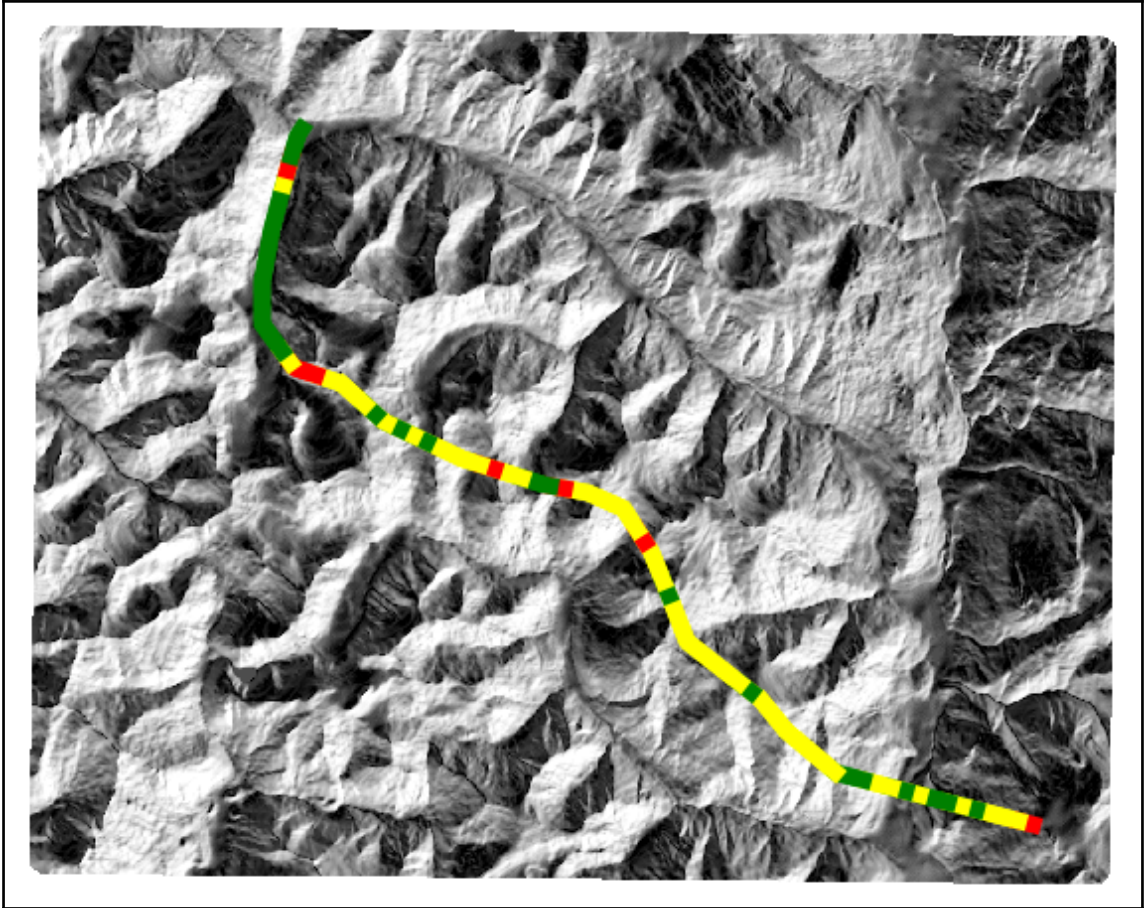


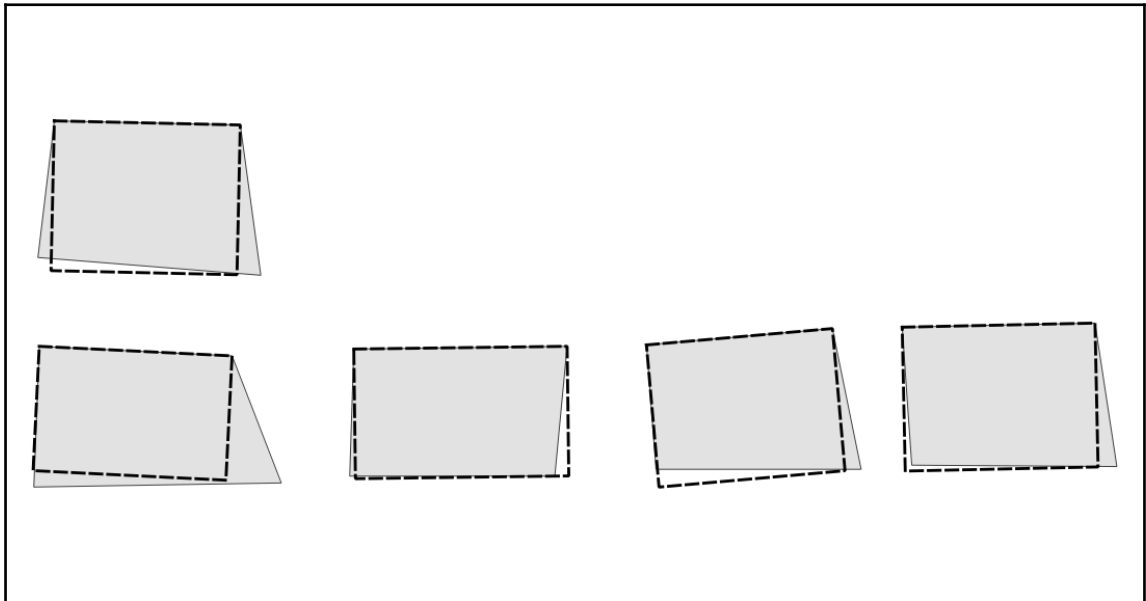
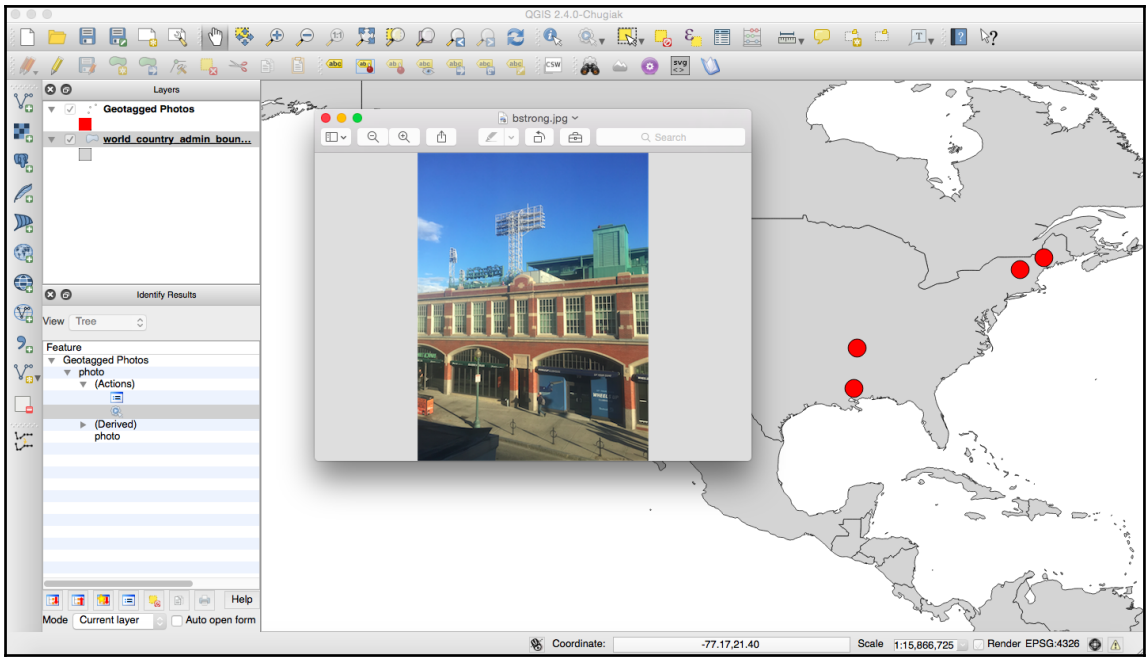


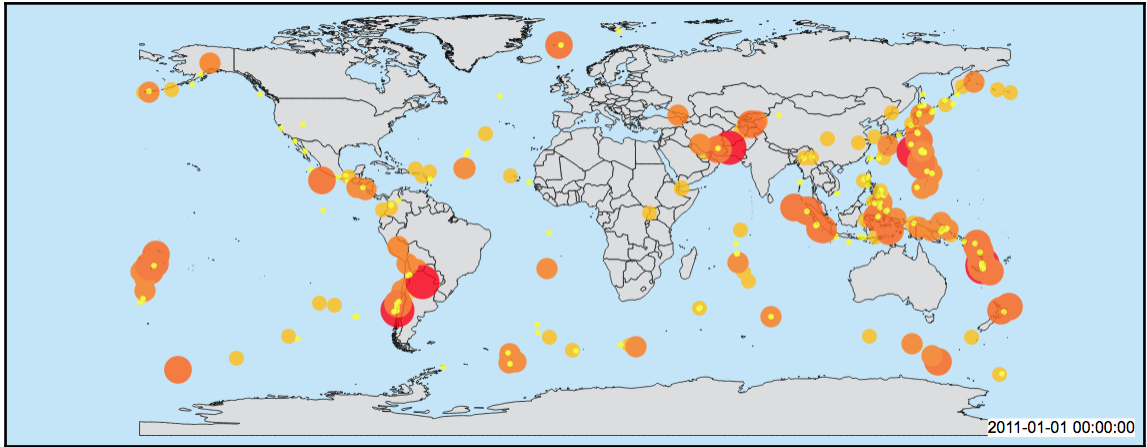




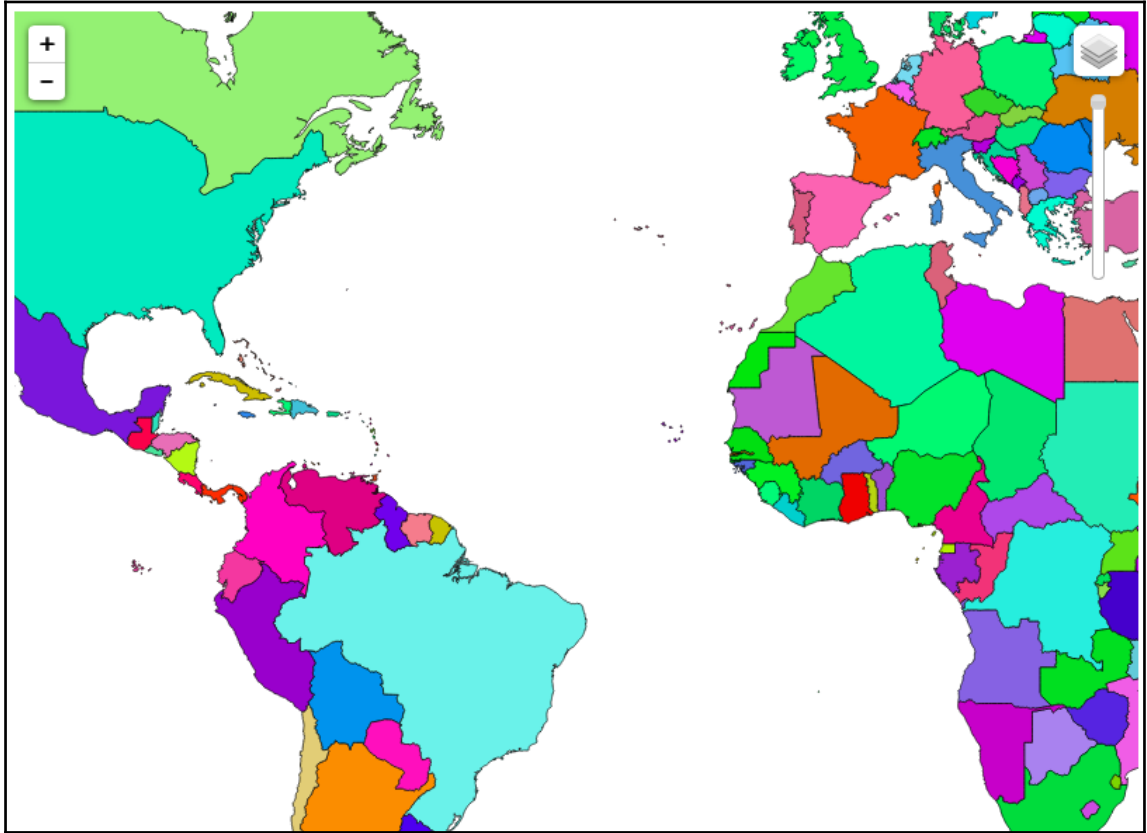








Chapter 9: Other Tips and Tricks



Open Save New Share Meta

anonymous/124d5cd50df121650335

209 205

ULMAN AVE

208 204

Mapbox Satellite OSM Feedback, About, © Mapbox © OpenStreetMap Improve this map

</> JSON Table ? Help anon | login

```
1 {
2   "type": "FeatureCollection",
3   "crs": {
4     "type": "name",
5     "properties": {
6       "name": "urn:ogc:def:crs:OGC:1.3:CRS84"
7     }
8   },
9   "features": [
10    {
11     "type": "Feature",
12     "properties": {
13       "OBJECTID": 317638,
14       "COUNTY": "Hancock County",
15       "SOURCE_0": null,
16       "SOURCE_1": null
17     },
18     "geometry": {
19       "type": "Polygon",
20       "coordinates": [
21         [
22           [
23             -89.32846786554286,
24             30.3148608777998
25           ],
26           [
27             -89.32845633555856,
```

